



**Review of the
accuracy of the
remote sensing data**

P. Karimi and
W. G. M. Bastiaanssen

This discussion paper is/has been under review for the journal Hydrology and Earth System Sciences (HESS). Please refer to the corresponding final paper in HESS if available.

Spatial evapotranspiration, rainfall and land use data in water accounting – Part 1: Review of the accuracy of the remote sensing data

P. Karimi^{1,2} and W. G. M. Bastiaanssen^{1,2,3}

¹International Water Management Institute, Battaramulla, Sri Lanka

²Faculty of Civil Engineering and Geosciences, Water Management Department, Delft University of Technology, Delft, the Netherlands

³eLEAF Competence Centre, Wageningen, the Netherlands

Received: 20 November 2013 – Accepted: 11 December 2013 – Published:

Correspondence to: P. Karimi (p.karimi@cgiar.org, p.karimi@tudelft.nl)

Published by Copernicus Publications on behalf of the European Geosciences Union.

Title Page

Abstract

Introduction

Conclusions

References

Tables

Figures



Back

Close

Full Screen / Esc

Printer-friendly Version

Interactive Discussion



Abstract

The scarcity of water encourages scientists to develop new analytical tools to enhance water resource management. Water accounting and distributed hydrological models are examples of such tools. Water accounting needs accurate input data for adequate descriptions of water distribution and water depletion in river basins. Ground-based observatories are decreasing, and remote sensing data is a suitable alternative to measure the required input variables. This paper reviews the reliability of remote sensing algorithms to accurately determine the spatial distribution of actual evapotranspiration, rainfall and land use. For our validation we used only those papers that covered study periods of one season to annual cycles because the accumulated water balance is the primary concern. Review papers covering shorter periods only (days, weeks) were not included in our review. Our review shows that by using remote sensing, the spatial distribution of evapotranspiration can be mapped with an overall accuracy of 95 % (STD 5 %) and rainfall with an overall accuracy of 82 % (STD 15 %). Land use can be identified with an overall accuracy of 85 % (STD 7 %). Hence, more scientific work is needed to improve spatial mapping of rainfall using multiple spaceborne sensors. Actual evapotranspiration maps can be used with confidence in water accounting and hydrological modeling.

1 Introduction

The demand for fresh water is increasing worldwide due to economic and population growth (Molden et al., 2007). Proper planning of such scarce water resources in terms of storage, allocation, return flow and environmental services is vital for optimizing the resource (Chartres and Varma, 2010). There is, however, a lack of fundamental data on vertical and lateral water flows, water stocks, water demand, and water depletion. At the same time, there is a decline in the network density of operational hydro-meteorological field stations. The absence of adequate field data sets is an important obstacle for

HESSD

11, 1–51, 2014

Review of the accuracy of the remote sensing data

P. Karimi and
W. G. M. Bastiaanssen

Title Page

Abstract

Introduction

Conclusions

References

Tables

Figures

⏪

⏩

◀

▶

Back

Close

Full Screen / Esc

Printer-friendly Version

Interactive Discussion



sound, evidence-based water resource management decisions. The consequence of data scarcity is more severe in trans-boundary river basins where, apart from collection, the accessibility of data is hindered by political issues (Awulachew et al., 2013).

Remotely sensed hydrological data are an attractive alternative to conventional ground data collection methods (Bastiaanssen et al., 2000; Engman and Gurney, 1991; Wagner et al., 2009). Satellites measure the spatial distribution of hydrological variables indirectly with a high temporal frequency across vast river basins. There are many public data archives where every user can download pre-processed satellite data. Quality flags are often provided, as well as manuals with explanations on how the satellite data have been pre-processed. These recurrent data sets are highly transparent, politically neutral and consistent across entire river basins, even for large basins such as the Nile and the Ganges. While certain satellite data sets have been processed to a first level of reflectance, emittance and backscatter coefficients, others will even provide second level products that can be directly explored for water resource planning purposes (e.g. land cover, soil moisture, and rainfall). Evapotranspiration (ET) is one of the parameters that often requires additional processing of the spectral data; only a very few public domain data archives provide pre-processed ET data, and in fact, spatial ET modeling is still under developed. Examples of several remotely sensed ET algorithms that could be applied to interpret raw satellite data into spatial layers of ET are well summarized in a recent book edited by Irmak (2012).

Time series of various hydrological variables such as land use, precipitation, evapotranspiration, snow cover, soil moisture, water levels, and aquifer storage can be downloaded from public domain satellite-based data archives. With the right analytical tools and skills, these abundant datasets of hydrological processes can be used to produce information on water resource condition in river basins. Tools such as Water Accounting Plus (WA+) (Bastiaanssen, 2009; Karimi et al., 2013a, b) are expressly designed to exploit remote sensing estimates of hydrological variables. Water accounting information can be key to river basin management policy, especially when administrations are reluctant to share their – sometimes imperfect – in situ

HESSD

11, 1–51, 2014

Review of the accuracy of the remote sensing data

P. Karimi and
W. G. M. Bastiaanssen

[Title Page](#)

[Abstract](#)

[Introduction](#)

[Conclusions](#)

[References](#)

[Tables](#)

[Figures](#)

[⏪](#)

[⏩](#)

[◀](#)

[▶](#)

[Back](#)

[Close](#)

[Full Screen / Esc](#)

[Printer-friendly Version](#)

[Interactive Discussion](#)



HESSD

11, 1–51, 2014

Review of the accuracy of the remote sensing data

P. Karimi and
W. G. M. Bastiaanssen

[Title Page](#)

[Abstract](#)

[Introduction](#)

[Conclusions](#)

[References](#)

[Tables](#)

[Figures](#)

[⏪](#)

[⏩](#)

[◀](#)

[▶](#)

[Back](#)

[Close](#)

[Full Screen / Esc](#)

[Printer-friendly Version](#)

[Interactive Discussion](#)



data with neighboring states and countries. WA+ facilitates conflict management in internationally shared river basins. Hydrological variables derived from remote sensing can also be used for spatially distributed hydrological modeling. Studies by Houser et al. (1998), Schuurmans et al. (2003), and Immerzeel and Droogers (2008) have demonstrated that such inputs have improved hydrological model performance for river basins in Australia, the Netherlands and India.

There are also inaccuracies in satellite measurement, caused by for example radiometer performance onboard satellites, the atmospheric corrections applied, and the conversion of the surface radiation signal into hydrological variables. Remote sensing data thus do have sampling errors and may also be biased in some cases (Lillesand et al., 2004). The bias is typically caused by an instrument error or an erroneous default coefficient in the algorithms used to convert raw radiation data to a hydrological variable. The sampling error is mostly attributed to the timing of the satellite overpass, the nominal revisit time, and the cloud cover. A major point of criticism of remote sensing data is the lack of accuracy. Accuracy has however improved significantly over the last 30yr; yet it is necessary to remain critical. Conventional methods of measuring hydrological processes (e.g. rainfall and discharge) are not flawless either, and the accuracy of both types of measurements needs to be verified. Actual evapotranspiration (ET) of river basins can hardly be measured operationally, and therefore the depletion of water is often ignored in water accounting frameworks such as the SEEAW system proposed by the United Nations Statistics Division (UN, 2007) and the Australian water accounting system (ABS, 2004). Remote sensing techniques on the other hand can provide daily estimates of actual ET and this opens new pathways in the accounting of water depletion (Karimi et al., 2013a).

This paper investigates the errors and reliability of remotely sensed ET, rainfall, and land use based on a comprehensive literature review. Only recent publications on accumulated ET and rainfall for a minimum time period of one growing cycle have been consulted, which implies that some of the well-known reference papers are excluded

because they relate to shorter flux observation periods. Our aim is to understand the accuracy of seasonal and annual total values of ET and rainfall because they are of more practical value in water resource management and the errors at this time scale are different from daily and weekly time scales. The companion paper (Karimi et al., 2013c) investigates impacts of the errors associated with the satellite measurement for ET, rainfall and land use on the accuracy of WA+ outputs, using a case study from the Awash basin in Ethiopia.

2 Remote sensing data for water accounting (WA+)

2.1 Evapotranspiration

Over the past decades several methods and algorithms to estimate actual evapotranspiration (ET) through satellite measurements have been developed. Most of these estimates are based on the surface energy balance equation. The surface energy balance describes the partitioning of natural radiation absorbed at the earth surface into physical land surface processes. Evapotranspiration is one of these key processes of the energy balance, because latent heat (energy) is required for evaporation to take place. The energy balance at the earth surface reads as:

$$LE = R_n - G - H \left(\text{Wm}^{-2} \right), \quad (1)$$

where R_n is the net radiation, G is the soil heat flux, H is the sensible heat flux, and LE is the latent heat flux. The sensible heat flux H is a function of the temperature difference between the canopy surface and the lower part of the atmosphere, and the soil heat flux G is a similar function related to the temperature difference between the land surface and the top soil. A rise of surface temperature will thus always increase H and G fluxes. Evaporative cooling will reduce H and G , and always result in a lower surface temperature. The latent heat flux LE is the equivalent energy amount (Wm^{-2})

HESSD

11, 1–51, 2014

Review of the accuracy of the remote sensing data

P. Karimi and
W. G. M. Bastiaanssen

Title Page

Abstract

Introduction

Conclusions

References

Tables

Figures

⏪

⏩

◀

▶

Back

Close

Full Screen / Esc

Printer-friendly Version

Interactive Discussion



Review of the accuracy of the remote sensing data

P. Karimi and
W. G. M. Bastiaanssen

Title Page

Abstract

Introduction

Conclusions

References

Tables

Figures

⏪

⏩

◀

▶

Back

Close

Full Screen / Esc

Printer-friendly Version

Interactive Discussion

of the ET flux ($\text{kgm}^{-3}\text{s}^{-1}$ or mmd^{-1}). The net radiation absorbed at the land surface is computed from shortwave and longwave radiation exchanges. Solar radiation is shortwave and is the most important supplier of energy. More information on the energy balance is provide in background material such as Campbell and Norman (1998) or Allen et al. (1998).

Surface temperature is measured routinely by space borne radiometers such as the Advanced Very High Resolution Radiometer (AVHRR), Moderate Resolution Imaging Spectrometer (MODIS), Visible Infrared Imager Radiometer Suite (VIIRS), Landsat, Advanced Space borne Thermal Emission and Reflection Radiometer (ASTER), China Brasil Earth Resources Satellite (CBERS), and the Chinese HJ and Feng Yung satellites. Remotely sensed surface temperature is the major input variable in ET algorithms. Examples of thermal infrared ET algorithms are provided by EARS (Rosema, 1990), SEBAL (Bastiaanssen et al., 1998), TSEB (Norman et al., 1995), SEBS (Su, 2002), METRIC (Allen et al., 2007), ALEXI (Anderson et al., 1997), and ETWatch (Wu et al., 2012). The differences among these algorithms are related to the parameterization of H , general model assumptions, and the amount of input data required to operate these models.

Other groups of ET algorithms are based on the vegetation index and its derivatives such as published by Nemani and Running (1989), Guerschman et al. (2009), Zhang et al. (2010a), Mu et al. (2011), and Miralles et al. (2011). ETLook (Bastiaanssen et al., 2012) is a new ET model that directly computes the surface energy balance using surface soil moisture estimations for the top soil (to feed soil evaporation) and sub-soil moisture for the root zone (to feed vegetation transpiration). Soil moisture data can be inferred from thermal measurements (e.g. Scott et al., 2003) or from microwaves measurements (e.g. Dunne et al., 2007). Microwave measurements provide a solution for all weather conditions and can be applied at any spatial scale for which moisture data is available.

A different school of remote sensing based ET algorithms is built around the derivation of a relative value of ET using trapezoids. Trapezoid diagrams are

constructed from a population of pixel values of surface temperature and vegetation index and used to infer the relative value of ET (e.g. Choudhury, 1995; Moran et al., 1994; Roerink et al., 2000; Wang et al., 2007). In a trapezoid diagram, the range of surface temperature values at a given class of vegetation index is the basis for determining relative ET, assuming that the lowest temperature in a certain range of vegetation index represents potential ET. The highest temperature coincides with zero evaporation.

Merging different global ET products such as MOD16 (Mu et al., 2011) and ERA-Interim (Dee et al., 2011) at global and regional scales into one ET product is another approach that has been used by a group of scientists. This approach mainly uses statistical methods to combine ET products that are based on different methods, algorithms, and origins (e.g. Global: Mueller et al., 2013; Africa: Trambauer et al., 2013).

Review papers on advanced algorithms for estimating spatial layers of ET in general are published by Moran and Jackson (1991), Kustas and Norman (1996), Bastiaanssen (1998), Courault et al. (2005), Glenn et al. (2007), Gowda et al. (2007), Kalma et al. (2008), Verstraeten et al. (2008), and Allen et al. (2011). While these review papers provide a good understanding of the evolution of ET algorithm development, they rarely report the accuracies attainable, especially at a seasonal or longer time frame.

2.2 Rainfall

There are different algorithms to infer rainfall from satellite data. The four essentially different technologies are (i) indexing the number and duration of clouds (Barrett, 1988), (ii) accumulated cold cloud temperatures (Dugdale and Milford, 1986), (iii) microwave emissivity (Kummerow et al., 1996), and (iv) radar reflectivity (Austin, 1987). Techniques using microwave wavelength information are promising alternatives for measuring rainfall because of the potential for sensing the raindrops itself and not a surrogate of rain, such as the cloud type. Microwave radiation with wavelengths in

Review of the accuracy of the remote sensing data

P. Karimi and
W. G. M. Bastiaanssen

Title Page

Abstract

Introduction

Conclusions

References

Tables

Figures

⏪

⏩

◀

▶

Back

Close

Full Screen / Esc

Printer-friendly Version

Interactive Discussion



HESSD

11, 1–51, 2014

Review of the accuracy of the remote sensing data

P. Karimi and
W. G. M. Bastiaanssen

[Title Page](#)

[Abstract](#)

[Introduction](#)

[Conclusions](#)

[References](#)

[Tables](#)

[Figures](#)

[⏪](#)

[⏩](#)

[◀](#)

[▶](#)

[Back](#)

[Close](#)

[Full Screen / Esc](#)

[Printer-friendly Version](#)

[Interactive Discussion](#)

on the description of woody vegetation such as forests and shrubs for ecological and woodland management purposes. WA+ needs land use maps focused on crop types (rainfed potatoes, irrigated maize) and the source of water consumed (e.g. surface water and groundwater). Some of the first maps dedicated for agricultural water management were prepared by Thenkabail et al. (2005), Cheema and Bastiaanssen (2010) and Yalew et al. (2012). Furthermore, land use classifications for WA+ at river basin scale require a pixel size of 30–100 m that can be delivered by Proba-V and Landsat-8 satellite data. It is expected that the arrival of Sentinel-2 data during the course of 2014 with pixel sizes ranging 10–30 m and a short revisit time of 5 days will greatly enhance development of new land use classifications that are tailored for water use and water accounting.

Land use changes affect the water balance of river basins and thus also the amount of water flowing to downstream areas. Bosch and Hewlett (1982) and Van der Walt et al. (2004) discuss for instance how replacing natural vegetation by exotic forest plantations reduced the stream flow in South Africa. Maes et al. (2009) evaluated the effect of land use changes on ecosystem services and water quantity on basins in Belgium and Australia. The role of land use is thus a crucial component of sound water accounting and water resource management (Molden, 2007).

Land use is usually identified on the basis of spectral reflectance and its change with vegetation phenology. The reflectance in the near and middle infrared part of the electromagnetic spectrum especially, is often related to certain land use classes. The relationship between reflectance and land use is however not unique, and field inspections are usually needed for interpretation. Soil type, soil moisture and soil roughness all have an influence on reflectance. The health of the vegetation and factors such as the angle and size of leaves also affect the photosynthetic activity of the plants. There is another land use mapping technology that is entirely based on the difference in time profiles of spectral vegetation indices. Fourier analysis of vegetation index can be used to quantify land use classes and crop types (e.g. Roerink et al., 2003), especially when time profiles can be linked to existing cropping calendars.

Review of the accuracy of the remote sensing data

P. Karimi and
W. G. M. Bastiaanssen

Title Page

Abstract

Introduction

Conclusions

References

Tables

Figures

⏪

⏩

◀

▶

Back

Close

Full Screen / Esc

Printer-friendly Version

Interactive Discussion

All the land use classification papers we reviewed report on a confusion matrix that describes the overall classification accuracy by showing how often certain land use classes are confused in the remote sensing analysis with other land use classes. Congalton (1991) and Foody (2002) give a full explanation on errors in land use data.

Review papers on the use of remote sensing for land use land cover classification are provided in Bastiaanssen (1998), Smits et al. (1999), Mucher et al. (2000), Cihlar (2000), Franklin and Wulder (2002), Thenkabail et al. (2009b), and García-Mora et al. (2012).

3 Results

3.1 Accuracy of spatial evapotranspiration data

The lack of validation of spatial layers of ET is one of the drawbacks in defining the reliability of remotely sensed ET products. There are no reliable and low cost ground-based ET flux measurement techniques, although new inventions are always underway (Euser et al., 2013). It is simply too costly to install instruments that have the capacity to measure ET operationally at various locations dispersed across a river basin. The main methods to measure ET at the field scale include lysimeters, Bowen ratio, eddy covariance systems, surface renewal systems, scintillometers and classical soil water balancing. Lysimeters can be very accurate for in-situ measurements of ET at small scale if they are properly maintained. Bowen ratio and Eddy covariance flux towers and surface renewal systems are fairly accurate methods for estimating ET at scales of up to 1 km (Rana and Katerji, 2000), although not free of errors (e.g., Teixeira and Bastiaanssen, 2010; Twine et al., 2000). Scintillometers have the capability to measure fluxes across path lengths of 5–10 km (Hartogensis et al., 2010; Meijninger and de Bruin, 2000).

To deal with the problem of measuring ET fluxes in composite terrain, large-scale field experiments in the African continent (e.g. Sahel: Goutorbe et al., 1997;

Review of the accuracy of the remote sensing data

P. Karimi and
W. G. M. Bastiaanssen

Title Page

Abstract

Introduction

Conclusions

References

Tables

Figures

⏪

⏩

◀

▶

Back

Close

Full Screen / Esc

Printer-friendly Version

Interactive Discussion

Southern Africa: Otter et al., 2002), the European continent (e.g. France: Andre et al., 1986; Spain: Bolle et al., 2006), the American continent (e.g. Kansas: Smith et al., 1992; Arizona and Oklahoma: Jackson et al., 1993) and the Asian continent (e.g. China: Wang et al., 1992; Korea: Moon et al., 2003) were set up to measure fluxes simultaneously within a certain geographic region at a number of sites with different land use classes. Several remotely sensed ET algorithms were developed and validated using these datasets. The limitation is however that the duration of these special field campaigns was for budgetary reasons restricted to several weeks only.

Reviewing validation studies with different ET algorithms using the same spatial ground truth data sets were very interesting. The International Water Management Institute (IWMI) undertook for instance a validation study to determine the accuracy of various ET methods for irrigated cotton and grapes in Turkey (Kite and Droogers, 2000). Also here, the period was not sufficiently long to encompass one growing season. The Commonwealth Science and Industrial Research Organisation (CSIRO) in Australia studied the predictions of eight different ET products, at a minimum monthly frequency and at a spatial resolution of at least 5 km, using flux tower observations and watershed data across the entire continent as part of the Water Information Research and Development Alliance (WIRADA) project (Glenn et al., 2011). The studied ET products were based on different methods including large scale water balance modeling, thermal imagery (Mcvicar and Jupp, 1999, 2002), spectral imagery (Guerschman et al., 2009), inferred LAI (Zhang et al., 2010b), passive microwave (Bastiaanssen et al., 2012), and global MODIS reflectance based algorithm (Mu et al., 2007). The results showed that at annual scale remote sensing based ET estimates, barring the global MODIS product that was at the time an unrefined method that needed improvements (Mu et al., 2011), had an acceptable error ranging from 0.6 to 18% with an average absolute error of 6% (King et al., 2011). Along similar lines, the Council for Scientific and Industrial Research (CSIR) in South Africa conducted a remote sensing study on a smaller scale to investigate the performance of three ET algorithms (Jarman et al., 2009).

HESSD

11, 1–51, 2014

Review of the accuracy of the remote sensing data

P. Karimi and
W. G. M. Bastiaanssen[Title Page](#)[Abstract](#)[Introduction](#)[Conclusions](#)[References](#)[Tables](#)[Figures](#)[⏪](#)[⏩](#)[◀](#)[▶](#)[Back](#)[Close](#)[Full Screen / Esc](#)[Printer-friendly Version](#)[Interactive Discussion](#)

To assess the overall error in accumulated ET products, a comprehensive literature review was conducted and reported errors by various authors were synthesized. All the papers included in the review were published within the past 13 yr and they cover a range of in-situ measurements and remote sensing ET algorithms. The reviewed papers cover a range of remote sensing methods for ET measurements including SEBAL, METRIC, SEBS, TSEB, ALEXI, ET Watch, and SatDAET. In essence, the spatial ET layers reported in these papers were not a priori calibrated and the authors reported on the validation aspect. Since the primary purpose of this study was to quantify errors in accumulated ET, only papers that report errors on ET estimates over a minimum period of one growing cycle were consulted. Papers dealing with ET over shorter periods were thus excluded in our review (e.g. Anderson et al., 2011; Chávez et al., 2008; Gonzalez-Dugo et al., 2009; Mu et al., 2011). This, also, implies that GEWEX related field experiments could not be used because intensive campaigns with multiple flux covered periods of weeks only. The manifold flux campaigns organized by the US Department of Agriculture (Kustas et al., 2006; JORNEX: Rango et al., 1998; SALSA: Chehbouni et al., 1999) also did not meet our criterion. To be able to compare error levels from different studies only papers that report errors in terms of mean error were included in the review. Thus, some of the valuable papers on this topic that use RMSE to describe errors without including mean error could not be included in the review (e.g. Batra et al., 2006; Cleugh et al., 2007; Guerschman et al., 2009; Venturini et al., 2008). The data sources consulted are summarized in Appendix A. It reflects the accumulated ET conditions encountered in 11 countries. The time of accumulation should be minimally one growing cycle, otherwise they were rejected from the review process. Thirty one publications met the criteria specified and were analyzed. One publication often contains more data points due to multiple models, multiple years, and multiple areas. Hence, the total number of points was $n = 46$. Considering this number, the probability density function is unlikely to change if other papers – or more papers – were to be considered in the review.

**Review of the
accuracy of the
remote sensing data**

P. Karimi and
W. G. M. Bastiaanssen

Title Page

Abstract

Introduction

Conclusions

References

Tables

Figures

⏪

⏩

◀

▶

Back

Close

Full Screen / Esc

Printer-friendly Version

Interactive Discussion



The probability distribution of absolute errors in remote sensing ET estimates is presented in Fig. 1. The results demonstrate the absolute error of seasonal ET to vary between 1 and 20 %. The mean absolute error is 5.4 %, with a standard deviation of 5.0 %. It is evident from Fig. 1 that the distribution is positively skew. These results are closely in line with findings by King et al. (2011) in Australia, both in terms of average and the range of error in ET estimates.

Many of the publications reported an error of less than 5 %, a remarkable good and unexpected result. Many authors of the papers are both the developer and the tester of the algorithms, and parameter tuning was possible. The left hand bar of in Fig. 1 is – we believe – a biased view of the reality. For this reason, the data points were fitted by means of a skewed normal distribution so that less weight is given to the class with exceptionally low errors.

There are seven papers that report an error of 1 % for the ET of cropland. Without exception, all these papers are based on the Surface Energy Balance Algorithm for Land (SEBAL) and its related algorithm Mapping ET at High Resolution with Internalized Calibration (METRIC). Apparently these algorithms work well for crops, which was recognized earlier by Bastiaanssen et al. (2009) and (Allen et al., 2011). Another interesting observation is that at river basin scale – i.e. the scale where water accounting is done – all papers report errors of less than 5 %. These case studies include: 3 % difference between the measured ET and remotely sensed ET of selected river basins in Sri Lanka (Bastiaanssen and Chandrapala, 2003), 1.7 % difference observed by Singh et al. (2011) for the Midwest USA using the METRIC algorithm, 1.8 and 3 % differences observed by Wu et al. (2012) using ET Watch in the Hai Basin of the North China plain, and 5 % difference observed by Bastiaanssen et al. (2002) for the Indus Basin, 1 % difference observed by Evans et al. (2009) for Murray darling, and 0.6, 2.1, 3.9, and 18 % difference for different algorithm observed by King et al. (2011) for Australian continent.

At the other end of the spectrum, the largest ET deviations were found by Jiang et al. (2009) for alkali scrubs in south Florida. They used the SatDAET algorithm which

Review of the accuracy of the remote sensing data

P. Karimi and
W. G. M. Bastiaanssen

[Title Page](#)
[Abstract](#)
[Introduction](#)
[Conclusions](#)
[References](#)
[Tables](#)
[Figures](#)
[⏪](#)
[⏩](#)
[◀](#)
[▶](#)
[Back](#)
[Close](#)
[Full Screen / Esc](#)
[Printer-friendly Version](#)
[Interactive Discussion](#)

outperform global products. This superior performance is attributed both to the inclusion of local rain gauge data and to the fact that they are made specifically for the African continent. Of the global products, SRFEs TRMM was found more accurate, presumably because monthly calibration of the 3B43 product is a default process of the algorithm. The global SRFEs showed an improved performance after bias correction and recalibration. The positive effects of the inclusion of rain gauge data in SRFEs is also reported by Dinku et al. (2011) in their study which compared five SRFEs with rain gauge data in the Blue Nile basin. Several studies show that local calibration significantly improves accuracy of satellite based rainfall estimates: Almazroui et al. (2012) in Saudi Arabia, Cheema and Bastiaanssen (2012) in the Indus basin, Duan and Bastiaanssen (2013) in the Lake Tana and Caspian Sea regions, and Hunink et al. (2014) in the high elevation Tungurahua province in the Andes mountain range of Ecuador.

The error probability distribution function curve reconstructed from the a priori calibrated rainfall dataset is shown in Fig. 2. The error varies between 0 and 65%, and the mean absolute error for calibrated satellite rainfall estimates is 18.5%. The standard deviation is 15.4%, with a positive skewness of 0.9. As with the density function for ET, the curve fitting of the distribution was forced with a skewed normal distribution to ensure that less weight is assigned to the class of 0–10% deviation. This indicates that for the majority of case studies, the error in calibrated rainfall maps is 18.5%. Large errors bands were found for all rainfall algorithms, and it is not obvious that one particular algorithm performs better in terms of variance. The average absolute error is 14, 17, 21, 23, 28, and 29% for TRMM, ERA40, GPCP 1DD, CMORPH, RFE, and PERSIANN respectively. These average values represent the average error of each SRFE regardless of the product version.

The interim conclusion is therefore that (i) the processes to derive rainfall from satellite data are more complex than the derivation of ET and (ii) that the performance of existing rainfall products is less satisfactory and requires caution when applied for water accounting and hydrological modeling, despite the fact that most SRFEs have

an a priori calibration procedure. More research and development of operational rainfall algorithms using various types of sensors is deemed necessary.

3.3 Accuracy of land use land cover maps

The publications listed in Appendix C were reviewed for land use estimations. Sixty five papers were reviewed. Seventy eight data points were reconstructed from these papers. Rather diverging land use classes and data from 35 different countries were included in this comparative dataset. The results are presented in Fig. 3. The shape of the probability density function of error differs from the ones obtained for ET and rainfall: it is tending towards a standardized normal distribution, which implies that the number of very good results and very poor results are similar. Table 2 provides a summary of the statistical results. The mean error, defined as 1 minus overall accuracy, for land use classification is 14.6 %, with a standard deviation of 7.4 % and a skewness of 0.35.

The overall performance is rather good, and this can be partially explained by the fact that high resolution satellites were often used for the land use land cover classification. The spectral measurements of Landsat and Aster were especially often applied, because they have suitable bands in the near and middle infrared part of the spectrum. To investigate the impact of the spatial resolution of the used imagery on the accuracy of the land use product, we divided the data points into two groups based on the reported resolution. The mean error for land use classification that are based on high resolution images, 30 m and less, is 12.9 %, whereas for those that use moderate and low resolution images, more than 200 m, the mean error is 19.8 %. The number of land use classes shows no significant impact on the overall accuracy of the map. The results reveal that the global scale land cover maps have lower overall accuracy. The overall accuracies of global maps varies between 69 and 87 % with an average of 76.4 %, which is equivalent to a deviation of 13–31 % and average of 23.4 %. This observation shows that global land cover maps should be used with caution in water accounting applications.

HESSD

11, 1–51, 2014

Review of the accuracy of the remote sensing data

P. Karimi and
W. G. M. Bastiaanssen

Title Page

Abstract

Introduction

Conclusions

References

Tables

Figures

⏪

⏩

◀

▶

Back

Close

Full Screen / Esc

Printer-friendly Version

Interactive Discussion



The overall accuracy in the reviewed papers varies between 68 and 98%. This is in good agreement with the suggested range of 70–90% by Bach et al. (2006) in their review paper. The review also revealed that Landsat products, with 42 case studies out of the total 78, are the most commonly used imagery for land use land cover classification purposes. The arrival of free access Landsat-8 data may thus set the directions for near future development of land use classifications, especially when being complemented with Sentinel data.

Many land use studies are based on ground truth data sets that are used for controlling or supervising the classification process. The data in Appendix C thus have an element of a priori calibration which increases the overall accuracy. Without ground-truthing the overall calibration can be expected to be lower. Also, it must be noted that only the overall accuracy of the confusion matrix is used. While the overall accuracy might be acceptable, it is likely that the error in certain individual land use classes is significantly different.

4 Summary and conclusions

Increasing numbers of satellite-based measurements of land and water use data are provided by generally accessible data archives, although evapotranspiration data sets are under development. Satellites provide spatial information with a high temporal frequency over wide areas, which make remotely sensed land use maps and hydrological variables an attractive alternative to conventionally collected data sets. However, the uncertainty about the possible errors in remote sensing estimates has been an ongoing concern among the users of these products. The goal of this study was to investigate the errors and reliability of some of these remotely sensed hydrological variables created by advanced algorithms developed during the last 10 yr.

The main interest of this review was to understand the measure of error in remote sensing data for water accounting. The review focused on ET, precipitation, and land use classifications. A comprehensive literature review was conducted and

HESSD

11, 1–51, 2014

Review of the accuracy of the remote sensing data

P. Karimi and
W. G. M. Bastiaanssen

Title Page

Abstract

Introduction

Conclusions

References

Tables

Figures

⏪

⏩

◀

▶

Back

Close

Full Screen / Esc

Printer-friendly Version

Interactive Discussion



for each variable several numbers of peer-reviewed publications post 2000 were consulted for reported deviation of satellite-based estimates from conventional ground measurement. The probability distribution functions of the absolute errors for all three variables were created.

5 The results show that the mean absolute error for satellite-based estimates of ET, rainfall, and land use classification are 5.4, 18.5, and 14.6% respectively. The largest error is thus associated with rainfall. Bias correction and local calibration of global and regional rainfall products seem to improve the quality of the data layers. However, more research is needed to improve remotely sensed rainfall estimation algorithms, with
10 a focus on downscaling procedures as the standard pixel size is often too large.

In contrast to rainfall, the error in satellite-based ET is relatively small. ET is a vital component of hydrological cycle and reliable estimates of ET are essential for modeling river basin hydrology accurately. Remotely sensed ET can be used both as input to distributed hydrological models, and as a means to calibrate the simulations.
15 Nonetheless, despite its existing potential and accuracy, satellite-based ET is underutilized in hydrological studies. Contributing factors are presumably the difficulty to access and acquire reliable ET data through the public domain, and the difficulty to compare it with reliable field data.

Land use mapping is one of the earliest ways in which satellite imagery was used to produce environmental information and it is the most widely studied subject
20 in employing remote sensing. The quality of the classifications has improved over time by the availability of high resolution images and the use of remote sensing in land classification mapping is currently used as a standard method. The land use classifications come with an overall error of 14.6%, and accuracy of 85%. This level of
25 accuracy, although acceptable, calls for improvements given the wide use of these maps. Another important issue is the need for a new type of land use mapping dedicated to agricultural and river basin water management issues.

Acknowledgements. Funds for this research were provided by the CGIAR Research Programme on Water Land and Ecosystems.

Review of the accuracy of the remote sensing data

P. Karimi and
W. G. M. Bastiaanssen

Title Page

Abstract

Introduction

Conclusions

References

Tables

Figures



Back

Close

Full Screen / Esc

Printer-friendly Version

Interactive Discussion



References

- Abd El-Kawy, O. R., Rød, J. K., Ismail, H. A., and Suliman, A. S.: Land use and land cover change detection in the western Nile delta of Egypt using remote sensing data, *Appl. Geogr.*, 31, 483–494, doi:10.1016/j.apgeog.2010.10.012, 2011.
- 5 Aguirre-Gutiérrez, J., Seijmonsbergen, A. C., and Duivenvoorden, J. F.: Optimizing land cover classification accuracy for change detection, a combined pixel-based and object-based approach in a mountainous area in Mexico, *Appl. Geogr.*, 34, 29–37, doi:10.1016/j.apgeog.2011.10.010, 2012.
- 10 Allen, R. G., Pereira, L., Raes, D., and Smith, M.: Crop evapotranspiration: guidelines for computing crop water requirements, 56–57, Food and Agriculture Organization of the United Nations, Rome, Italy, 1998.
- Allen, R. G., Tasumi, M., Morse, A., and Trezza, R.: A Landsat-based energy balance and evapotranspiration model in Western US water rights regulation and planning, *Irrigation and Drainage Systems*, 19, 251–268, doi:10.1007/s10795-005-5187-z, 2005.
- 15 Allen, R. G., Tasumi, M., Morse, A., Trezza, R., Wright, J. L., Bastiaanssen, W., Kramber, W., Lorite, I., and Robison, C. W.: Satellite-based energy balance for Mapping Evapotranspiration with Internalized Calibration (METRIC) – applications, *J. Irrig. Drain. E.-ASCE*, 133, 395–406, 2007.
- 20 Allen, R., Irmak, A., Trezza, R., Hendrickx, J. M. H., Bastiaanssen, W., and Kjaersgaard, J.: Satellite-based ET estimation in agriculture using SEBAL and METRIC, *Hydrol. Process.*, 25, 4011–4027, doi:10.1002/hyp.8408, 2011.
- Almazroui, M., Islam, M. N., Jones, P. D., Athar, H., and Rahman, M. A.: Recent climate change in the Arabian Peninsula: seasonal rainfall and temperature climatology of Saudi Arabia for 1979–2009, *Atmos. Res.*, 111, 29–45, doi:10.1016/j.atmosres.2012.02.013, 2012.
- 25 Anderson, M. C., Kustas, W. P., Norman, J. M., Hain, C. R., Mecikalski, J. R., Schultz, L., González-Dugo, M. P., Cammalleri, C., d’Urso, G., Pimstein, A., and Gao, F.: Mapping daily evapotranspiration at field to continental scales using geostationary and polar orbiting satellite imagery, *Hydrol. Earth Syst. Sci.*, 15, 223–239, doi:10.5194/hess-15-223-2011, 2011.
- 30 Anderson, M. C., Kustas, W. P., Alfieri, J. G., Gao, F., Hain, C., Prueger, J. H., Evett, S., Colaizzi, P., Howell, T., and Chávez, J. L.: Mapping daily evapotranspiration at Landsat

HESSD

11, 1–51, 2014

Review of the accuracy of the remote sensing data

P. Karimi and
W. G. M. Bastiaanssen

Title Page

Abstract

Introduction

Conclusions

References

Tables

Figures

⏪

⏩

◀

▶

Back

Close

Full Screen / Esc

Printer-friendly Version

Interactive Discussion

Review of the accuracy of the remote sensing data

P. Karimi and
W. G. M. Bastiaanssen

[Title Page](#)
[Abstract](#)
[Introduction](#)
[Conclusions](#)
[References](#)
[Tables](#)
[Figures](#)
[⏪](#)
[⏩](#)
[◀](#)
[▶](#)
[Back](#)
[Close](#)
[Full Screen / Esc](#)
[Printer-friendly Version](#)
[Interactive Discussion](#)

spatial scales during the BEAREX'08 field campaign, *Adv. Water Resour.*, 50, 162–177, doi:10.1016/j.advwatres.2012.06.005, 2012.

Anderson, M., Norman, J. M., Diak, G. R., Kustas, W. P., and Mecikalski, J. R.: A two-source time-integrated model for estimating surface fluxes using thermal infrared remote sensing, *Remote Sens. Environ.*, 60, 195–216, doi:10.1016/S0034-4257(96)00215-5, 1997.

Andre, J. C., Goutorbe, J. P., and Penier, A.: HAPEX-MOBILHY, a hydrologic atmospheric pilot experiment for the study of water budget and evaporation flux at the climatic scales., *B. Am. Meteorol. Soc.*, 67, 138–144, 1986.

Asadullah, A., Mcintyre, N., and Kigobe, M. A. X.: Evaluation of five satellite products for estimation of rainfall over Uganda/Evaluation de cinq produits satellitaires pour l'estimation des précipitations en Ouganda Evaluation of five satellite products for estimation of rainfall over Uganda, *Hydrolog. Sci. J.*, 53, 1137–1150, 2010.

Austin, P. M.: Relation between measured radar reflectivity and surface rainfall, *Mon. Weather Rev.*, 115, 1053–1070, 1987.

ABS: Water Account, Australian Bureau of Statistics, Australia – 2000–01, Canberra, 2004.

Awulachew, S. B., Molden, D., Smakhtin, V., and Peden, D.: *The Nile River Basin: Water, Agriculture, Governance and Livelihoods*, Routledge, Oxon, UK, 2013.

Bach, M., Breuer, L., Frede, H. G., Huisman, J. A., Otte, A., and Waldhardt, R.: Accuracy and congruency of three different digital land-use maps, *Landscape Urban Plan.*, 78, 289–299, doi:10.1016/j.landurbplan.2005.09.004, 2006.

Barrett, E. C.: *Precipitation Monitoring by Satellites*, Remote Sensing for Studies of Global Environmental Changes, ISpra Courses, RS/88/10, Commission of European communities, Joint Research Center, Ispra Establishment, Italy, 1988.

Barrett, E. C. and Beaumont, M. J.: Satellite rainfall monitoring: an overview, *Remote Sensing Reviews*, 11, 23–48, doi:10.1080/02757259409532257, 1994.

Bastiaanssen, W. G. M.: *Remote Sensing in Water Resources Management: the State of the Art*, International Water Management Institute, Colombo, Sri Lanka, 1998.

Bastiaanssen, W. G. M. and Chandrapala, L.: Water balance variability across Sri Lanka for assessing agricultural and environmental water use, *Agr. Water Manage.*, 58, 171–192, 2003.

Bastiaanssen, W. G. M., Menenti, M., Feddes, R. A., Holtslag, A. A. M., Pelgrum, H., Wang, J., Ma, Y., Moreno, J. F., Roerink, G. J., and van der Wal, T.: A remote sensing surface energy balance algorithm for land (SEBAL). 1. Formulation, *J. Hydrol.*, 212–213, 198–212, 1998.

Review of the accuracy of the remote sensing data

P. Karimi and
W. G. M. Bastiaanssen

[Title Page](#)

[Abstract](#)

[Introduction](#)

[Conclusions](#)

[References](#)

[Tables](#)

[Figures](#)

[⏪](#)

[⏩](#)

[◀](#)

[▶](#)

[Back](#)

[Close](#)

[Full Screen / Esc](#)

[Printer-friendly Version](#)

[Interactive Discussion](#)

- Bastiaanssen, W. G. M., Molden, D. J., and Makin, I. W.: Remote sensing for irrigated agriculture: examples from research and possible applications, *Agr. Water Manage.*, 46, 137–155, doi:10.1016/S0378-3774(00)00080-9, 2000.
- Bastiaanssen, W. G. M., Ahmad, M.-D., and Chemin, Y.: Satellite surveillance of evaporative depletion across the Indus Basin, *Water Resour. Res.*, 38, 91–99, doi:10.1029/2001WR000386, 2002.
- Bastiaanssen, W. G. M., Miltenburg, I., Evans, R., Molloy, R., Bastiaanssen, F., and van der Pol, E.: An operational satellite-based irrigation monitoring and scheduling tool for saving water in irrigation, in: *Irrigation and Drainage Conference*, 18–21 October 2009, Swan Hill, Vic, Australia, 2009.
- Bastiaanssen, W. G. M., Cheema, M. J. M., Immerzeel, W. W., Miltenburg, I., and Pelgrum, H.: The surface energy balance and actual evapotranspiration of the transboundary Indus Basin estimated from satellite measurements and the ETLook model, *Water Resour. Res.*, 48, W11512, doi:10.1029/2011WR010482, 2012.
- Batra, N., Islam, S., Venturini, V., Bisht, G., and Jiang, L.: Estimation and comparison of evapotranspiration from MODIS and AVHRR sensors for clear sky days over the Southern Great Plains, *Remote Sens. Environ.*, 103, 1–15, doi:10.1016/j.rse.2006.02.019, 2006.
- Bicheron, P., Defourny, P., Brockmann, C., Schouten, L., Vancutsem, C., Huc, M., Bontemps, S., Leroy, M., Achard, F., Herold, M. F., Ranera, F., and Arino, O.: *GLOBCOVER Products Report Description and Products Description and Validation Report*, MEDIAS, Toulouse, France, 2008.
- Bitew, M. M. and Gebremichael, M.: Evaluation of satellite rainfall products through hydrologic simulation in a fully distributed hydrologic model, *Water Resour. Res.*, 47, W06526, doi:10.1029/2010WR009917, 2011.
- Blanco, P. D., Colditz, R. R., López Saldaña, G., Hardtke, L. A., Llamas, R. M., Mari, N. A., Fischer, A., Caride, C., Aceñolaza, P. G., del Valle, H. F., Lillo-Saavedra, M., Coronato, F., Opazo, S. A., Morelli, F., Anaya, J. A., Sione, W. F., Zamboni, P., and Arroyo, V. B.: A land cover map of Latin America and the Caribbean in the framework of the SERENA project, *Remote Sens. Environ.*, 132, 13–31, doi:10.1016/j.rse.2012.12.025, 2013.
- Bolle, H. J., Eckardt, M., Koslowsky, D., Maselli, F., Melia-Miralles, J., Menenti, M., Olesen, F.-S., Petkov, L., Rasool, I., and van deGriend, A.: *Mediterranean land-surface processes assessed from space*, Regional Climate Studies Series, XXVIII, Springer, Berlin, 760 pp, 2006.

Review of the accuracy of the remote sensing data

P. Karimi and
W. G. M. Bastiaanssen

Title Page

Abstract

Introduction

Conclusions

References

Tables

Figures

⏪

⏩

◀

▶

Back

Close

Full Screen / Esc

Printer-friendly Version

Interactive Discussion



- Bosch, J. M. and Hewlett, J. D.: A review of catchment experiments to determine the effect of vegetation changes on water yield and evapotranspiration, *J. Hydrol.*, 55, 3–23, doi:10.1016/0022-1694(82)90117-2, 1982.
- Büttner, G., Feranec, J., and Jaffrain, G.: The thematic accuracy of Corine land cover 2000, European Environment Agency, Copenhagen, 2006.
- Campbell, G. S. and Norman, J. M.: *An Introduction to Environmental Biophysics*, Springer, New York, 1998.
- Cassidy, L., Southworth, J., Gibbes, C., and Binford, M.: Beyond classifications: combining continuous and discrete approaches to better understand land-cover change within the lower Mekong River region, *Appl. Geogr.*, 39, 26–45, doi:10.1016/j.apgeog.2012.11.021, 2013.
- Chartres, C. and Varma, S.: *Out of Water: from Abundance to Scarcity and How to Solve the World's Water Problems*, FT Press, New Jersey, 2010.
- Chávez, J. L., Neale, C. M. U., Prueger, J. H., and Kustas, W. P.: Daily evapotranspiration estimates from extrapolating instantaneous airborne remote sensing ET values, *Irrigation Sci.*, 27, 67–81, doi:10.1007/s00271-008-0122-3, 2008.
- Cheema, M. J. M. and Bastiaanssen, W. G. M.: Land use and land cover classification in the irrigated Indus Basin using growth phenology information from satellite data to support water management analysis, *Agr. Water Manage.*, 97, 1541–1552, 2010.
- Cheema, M. J. M. and Bastiaanssen, W. G. M.: Local calibration of remotely sensed rainfall from the TRMM satellite for different periods and spatial scales in the Indus Basin, *Int. J. Remote Sens.*, 33, 2603–2627, 2012.
- Chehbouni, A., Kerr, Y. H., Watts, C., Hartogensis, O., Goodrich, D., Scott, R., Schieldge, J., Lee, K., Shuttleworth, W. J., Dedieu, G., and De Bruin, H. A. R.: Estimation of area-average sensible heat flux using a large-aperture scintillometer during the Semi-Arid Land–Surface–Atmosphere (SALSA) Experiment, *Water Resour. Res.*, 35, 2505–2511, doi:10.1029/1999WR900111, 1999.
- Chen, C., Yu, Z., Li, L., and Yang, C.: Adaptability evaluation of TRMM satellite rainfall and its application in the Dongjiang River Basin, *Procedia Environmental Sciences*, 10, 396–402, doi:10.1016/j.proenv.2011.09.065, 2011.
- Choudhury, B. J.: Synergism of optical and microwave observations for land surface studies, in: *Passive Microwave Remote Sensing Of Land–Atmosphere Interactions*, edited by: Choudhury, B. J., Kerr, Y. H., Njoku, E. G., and Pampaloni, P., VSP BV, Utrecht, Netherlands, 155–191, 1995.

Review of the accuracy of the remote sensing data

P. Karimi and
W. G. M. Bastiaanssen

Title Page

Abstract

Introduction

Conclusions

References

Tables

Figures

⏪

⏩

◀

▶

Back

Close

Full Screen / Esc

Printer-friendly Version

Interactive Discussion

- Cihlar, J.: Land cover mapping of large areas from satellites?: status and research priorities, *Int. J. Remote Sens.*, 21, 1093–1114, 2000.
- Cingolani, A.: Mapping vegetation in a heterogeneous mountain rangeland using landsat data: an alternative method to define and classify land-cover units, *Remote Sens. Environ.*, 92, 84–97, doi:10.1016/j.rse.2004.05.008, 2004.
- Clark, M. L., Aide, T. M., Grau, H. R., and Riner, G.: A scalable approach to mapping annual land cover at 250 m using MODIS time series data: a case study in the Dry Chaco ecoregion of South America, *Remote Sens. Environ.*, 114, 2816–2832, doi:10.1016/j.rse.2010.07.001, 2010.
- Cleugh, H. A., Leuning, R., Mu, Q., and Running, S. W.: Regional evaporation estimates from flux tower and MODIS satellite data, *Remote Sens. Environ.*, 106, 285–304, doi:10.1016/j.rse.2006.07.007, 2007.
- Colditz, R. R., López Saldaña, G., Maeda, P., Espinoza, J. A., Tovar, C. M., Hernández, A. V., Benítez, C. Z., Cruz López, I., and Ressler, R.: Generation and analysis of the 2005 land cover map for Mexico using 250 m MODIS data, *Remote Sens. Environ.*, 123, 541–552, doi:10.1016/j.rse.2012.04.021, 2012.
- Collischonn, B., Collischonn, W., and Tucci, C. E. M.: Daily hydrological modeling in the Amazon basin using TRMM rainfall estimates, *J. Hydrol.*, 360, 207–216, doi:10.1016/j.jhydrol.2008.07.032, 2008.
- Congalton, R. G.: A review of assessing the accuracy of classifications of remotely sensed data, *Remote Sens. Environ.*, 46, 35–46, 1991.
- Courault, D., Seguin, B., and Olioso, A.: Review on estimation of evapotranspiration from remote sensing data: from empirical to numerical modeling approaches, *Irrigation and Drainage Systems*, 19, 223–249, doi:10.1007/s10795-005-5186-0, 2005.
- Cracknell, A. P. and Hayes, L.: *Introduction to Remote Sensing*, Taylor & Francis, London, 1991.
- Dee, D. P., Uppala, S. M., Simmons, A. J., Berrisford, P., Poli, P., Kobayashi, S., Andrae, U., Balmaseda, M. A., Balsamo, G., Bauer, P., Bechtold, P., Beljaars, A. C. M., van de Berg, L., Bidlot, J., Bormann, N., Delsol, C., Dragani, R., Fuentes, M., Geer, A. J., Haimberger, L., Healy, S. B., Hersbach, H., Hólm, E. V., Isaksen, I., Kållberg, P., Köhler, M., Matricardi, M., McNally, A. P., Monge-Sanz, B. M., Morcrette, J.-J., Park, B.-K., Peubey, C., de Rosnay, P., Tavolato, C., Thépaut, J.-N., and Vitart, F.: The ERA-Interim reanalysis: configuration and performance of the data assimilation system, *Q. J. Roy. Meteor. Soc.*, 137, 553–597, doi:10.1002/qj.828, 2011.

**Review of the
accuracy of the
remote sensing data**

P. Karimi and
W. G. M. Bastiaanssen

Title Page

Abstract

Introduction

Conclusions

References

Tables

Figures

⏪

⏩

◀

▶

Back

Close

Full Screen / Esc

Printer-friendly Version

Interactive Discussion



- Dinku, T., Ceccato, P., Grover-Kopec, E., Lemma, M., Connor, S. J., and Ropelewski, C. F.: Validation of satellite rainfall products over East Africa's complex topography, *Int. J. Remote Sens.*, 28, 1503–1526, doi:10.1080/01431160600954688, 2007.
- Dinku, T., Connor, S., and Ceccato, P.: Nile River Basin, in: Nile River Basin, edited by: Melesse, A. M., Springer Netherlands, Dordrecht, 109–127, 2011.
- Duan, Z. and Bastiaanssen, W. G. M.: First results from Version 7 TRMM 3B43 precipitation product in combination with a new downscaling–calibration procedure, *Remote Sens. Environ.*, 131, 1–13, doi:10.1016/j.rse.2012.12.002, 2013.
- Dugdale, G. and Milford, J. R.: Rainfall estimation over the Sahel using Meteosat thermal infrared data, in: ISLSCP Parameterization of Land–Surface Characteristics: Use of Satellite Data in Climate Studies, edited by: Rolfe, E. and Battrick, B., ESA, Paris, 315–319, 1986.
- Dunne, S. C., Entekhabi, D., and Njoku, E.: Impact of multiresolution active and passive microwave measurements on soil moisture estimation using the Ensemble Kalman Smoother, *IEEE T. Geosci. Remote*, 45, 1016–1028, 2007.
- Engman, E. T. and Gurney, R. J.: *Remote Sensing in Hydrology*, Chapman and Hall Ltd., London, 1991.
- Estes, A. B., Kuemmerle, T., Kushnir, H., Radeloff, V. C., and Shugart, H. H.: Land-cover change and human population trends in the greater Serengeti ecosystem from 1984–2003, *Biol. Conserv.*, 147, 255–263, doi:10.1016/j.biocon.2012.01.010, 2012.
- Euser, T., Luxemburg, W., Everson, C., Mengistu, M., Clulow, A., and Bastiaanssen, W.: A new method to measure bowen ratios using high resolution vertical dry and wet bulb temperature profiles, *Hydrol. Earth Syst. Sci. Discuss.*, 10, 7161–7196, doi:10.5194/hessd-10-7161-2013, 2013.
- Evans, R., Bastiaanssen, W., Molloy, R., Hulbert, S., and Miltenburg, I.: Improving the picture for irrigation using SEBAL in Australia to measure evapotranspiration (ET), in: *Irrigation and Drainage Conference*, 18–21 October 2009, Swan Hill, Vic, Australia, 2009.
- Feidas, H.: Validation of satellite rainfall products over Greece, *Theor. Appl. Climatol.*, 99, 193–216, doi:10.1007/s00704-009-0135-8, 2009.
- Fernandes, K., Fu, R., and Betts, A. K.: How well does the ERA40 surface water budget compare to observations in the Amazon River basin?, *J. Geophys. Res.*, 113, D11117, doi:10.1029/2007JD009220, 2008.
- Foody, G. M.: Status of land cover classification accuracy assessment, *Remote Sens. Environ.*, 80, 185–201, doi:10.1016/S0034-4257(01)00295-4, 2002.

**Review of the
accuracy of the
remote sensing data**

P. Karimi and
W. G. M. Bastiaanssen

[Title Page](#)
[Abstract](#)
[Introduction](#)
[Conclusions](#)
[References](#)
[Tables](#)
[Figures](#)
[⏪](#)
[⏩](#)
[◀](#)
[▶](#)
[Back](#)
[Close](#)
[Full Screen / Esc](#)
[Printer-friendly Version](#)
[Interactive Discussion](#)

- Franklin, S. E. and Wulder, M. A.: Remote sensing methods in medium spatial resolution satellite data land cover classification of large areas, *Prog. Phys. Geog.*, 26, 173–205, doi:10.1191/0309133302pp332ra, 2002.
- 5 Friedl, M. A., Sulla-Menashe, D., Tan, B., Schneider, A., Ramankutty, N., Sibley, A., and Huang, X.: MODIS Collection 5 global land cover: algorithm refinements and characterization of new datasets, *Remote Sens. Environ.*, 114, 168–182, doi:10.1016/j.rse.2009.08.016, 2010.
- Fu, Q., Ruan, R., and Liu, Y.: Accuracy Assessment of Global Satellite Mapping of Precipitation (GSMaP) product over Poyang Lake Basin, China, *Procedia Environmental Sciences*, 10, 2265–2271, doi:10.1016/j.proenv.2011.09.354, 2011.
- 10 Gamanya, R., De Maeyer, P., and De Dapper, M.: An automated satellite image classification design using object-oriented segmentation algorithms: a move towards standardization, *Expert Syst. Appl.*, 32, 616–624, doi:10.1016/j.eswa.2006.01.055, 2007.
- García-Mora, T. J., Mas, J.-F., and Hinkley, E. A.: Land cover mapping applications with MODIS: a literature review, *International Journal of Digital Earth*, 5, 63–87, doi:10.1080/17538947.2011.565080, 2012.
- 15 Getirana, A. C. V., Espinoza, J. C. V., Ronchail, J., and Rotunno Filho, O. C.: Assessment of different precipitation datasets and their impacts on the water balance of the Negro River basin, *J. Hydrol.*, 404, 304–322, doi:10.1016/j.jhydrol.2011.04.037, 2011.
- 20 Glenn, E. P., Huete, A. R., Nagler, P. L., Hirschboeck, K. K., and Brown, P.: Integrating remote sensing and ground methods to estimate evapotranspiration, *CRC Cr. Rev. Plant Sci.*, 26, 139–168, doi:10.1080/07352680701402503, 2007.
- Glenn, E. P., Doody, T. M., Guerschman, J. P., Huete, A. R., King, E. A., McVicar, T. R., Van Dijk, A. I. J. M., Van Niel, T. G., Yebra, M., and Zhang, Y.: Actual evapotranspiration estimation by ground and remote sensing methods: the Australian experience, *Hydrol. Process.*, 25, 4103–4116, doi:10.1002/hyp.8391, 2011.
- 25 Gonzalez-Dugo, M. P., Neale, C. M. U., Mateos, L., Kustas, W. P., Prueger, J. H., Anderson, M. C., and Li, F.: A comparison of operational remote sensing-based models for estimating crop evapotranspiration, *Agr. Forest. Meteorol.*, 149, 1843–1853, doi:10.1016/j.agrformet.2009.06.012, 2009.
- 30 Goutorbe, J. P., Lebel, T., Dolman, A. J., Gash, J. H. C., Kabat, P., Kerr, Y. H., Monteny, B., Prince, S. D., Stricker, J. N. M., Tinga, A., and Wallace, J. S.: An overview of HAPEX-

Review of the accuracy of the remote sensing data

P. Karimi and
W. G. M. Bastiaanssen

[Title Page](#)

[Abstract](#)

[Introduction](#)

[Conclusions](#)

[References](#)

[Tables](#)

[Figures](#)

[⏪](#)

[⏩](#)

[◀](#)

[▶](#)

[Back](#)

[Close](#)

[Full Screen / Esc](#)

[Printer-friendly Version](#)

[Interactive Discussion](#)

Sahel: a study in climate and desertification, *J. Hydrol.*, 188–189, 4–17, doi:10.1016/S0022-1694(96)03308-2, 1997.

Gowda, P. H., Colaizzi, P. D., Evett, S. R., Howell, T. A., and Tolk, J. A.: Remote sensing based energy balance algorithms for mapping ET: current status and future challenges, *T. ASABE*, 50, 1639–1644, 2007.

Groeneveld, D. P., Baugh, W. M., Sanderson, J. S., and Cooper, D. J.: Annual groundwater evapotranspiration mapped from single satellite scenes, *J. Hydrol.*, 344, 146–156, doi:10.1016/j.jhydrol.2007.07.002, 2007.

Guerschman, J. P., Van Dijk, A. I. J. M., Mattersdorf, G., Beringer, J., Hutley, L. B., Leuning, R., Pipunic, R. C., and Sherman, B. S.: Scaling of potential evapotranspiration with MODIS data reproduces flux observations and catchment water balance observations across Australia, *J. Hydrol.*, 369, 107–119, doi:10.1016/j.jhydrol.2009.02.013, 2009.

Hafeez, M. M., Chemin, Y., Van De Giesen, N., and Bouman, B. A. M.: Estimation of crop water deficit through remote sensing in Central Luzon, Philippines, *IEEE International Geoscience and Remote Sensing Symposium*, 24–28 June 2002, Toronto, Canada, , 5, 2778–2780, 2002.

Hartogensis, O. K., Weisensee, U., Evans, J., van Kesteren, A. J. H., and Beyrich, F.: First Results of two Optical Millimeter-wave Scintillometer Systems during LITFASS2009, 10th EMS Annu. Meet. 10th Eur. Conf. Appl. Meteorol. Abstr., 13–17 September, 2010 Zürich, Switzerland, EMS2010-357, 2010.

Hemakumara, H. M. and Chandrapala, L.: Evapotranspiration fluxes over mixed vegetation areas measured from large aperture scintillometer, *Agricultural Water Management*, 58, 109–122, 2003.

Houser, P. R., Shuttleworth, W. J., Famiglietti, J. S., and Goodrich, D. C.: Integration of soil moisture remote sensing and hydrologic modeling using data assimilation, *Water Resour. Res.*, 34, 3405–3420, 1998.

Hubert-Moy, L., Cotonnec, A., Le Du, L., Chardin, A., and Perez, P.: A comparison of parametric classification procedures of remotely sensed data applied on different landscape units, *Remote Sens. Environ.*, 75, 174–187, 2001.

Huffman, G. J., Bolvin, D. T., Nelkin, E. J., Wolff, D. B., Adler, R. F., Gu, G., Hong, Y., Bowman, K. P., and Stocker, E. F.: The TRMM Multisatellite Precipitation Analysis (TMPA): quasi-global, multiyear, combined-sensor precipitation estimates at fine scales, *J. Hydrometeorol.*, 8, 38–55, doi:10.1175/JHM560.1, 2007.

**Review of the
accuracy of the
remote sensing data**

P. Karimi and
W. G. M. Bastiaanssen

Title Page

Abstract

Introduction

Conclusions

References

Tables

Figures

⏪

⏩

◀

▶

Back

Close

Full Screen / Esc

Printer-friendly Version

Interactive Discussion

- Hunink, J. E., Immerzeel, W. W., and Droogers, P.: A High-resolution Precipitation 2-step mapping Procedure (HiP2P): development and application to a tropical mountainous area, *Remote Sens. Environ.*, 140, 179–188, doi:10.1016/j.rse.2013.08.036, 2014.
- Immerzeel, W. W. and Droogers, P.: Calibration of a distributed hydrological model based on satellite evapotranspiration, *J. Hydrol.*, 349, 411–424, doi:10.1016/j.jhydrol.2007.11.017, 2008.
- Irmak, A. (Ed.): *Evapotranspiration Remote Sensing and Modeling*, InTech, Rijeka, Croatia, 2012.
- Irmak, A., Ratcliffe, I., and Hubbard, K.: Estimation of Land Surface Evapotranspiration with a Satellite Remote Sensing Procedure, *Great Plains Research* 21, University of Nebraska, Lincoln, 73–88, 2011.
- Jackson, T. J., Le Vine, D. M., Griffis, A. J., Goodrich, D. C., Schmugge, T. J., Swift, C. T., and O'Neill, P. E.: Soil moisture and rainfall estimation over a semiarid environment with the ESTAR microwave radiometer, *IEEE T. Geosci. Remote*, 31, 836–841, doi:10.1109/36.239906, 1993.
- Jarman, C., Everson, C., Savage, M., Mengisto, M., Clulow, A., Walker, S., and Gush, M.: Refining tools for evaporation monitoring in support of Water Resources Management, *Water Resources Commission*, Pretoria, South Africa, 2009.
- Jarman, C., Klaasse, A., Bastiaanssen, W. G. M., and Roux, A. S.: Remote sensing tools for water use efficiency of grapes in the Winelands region, Western Cape, in: 13th Sanciahs symposium, 6–7 Septembe 2007, Cape Town, 2007.
- Jhorar, R. K., Smit, A. A. M. F. R., Bastiaanssen, W. G. M., and Roest, C. W. J.: Calibration of a distributed irrigation water management model using remotely sensed evapotranspiration rates and groundwater heads, *Irrig. Drain.*, 60, 57–69, doi:10.1002/ird.541, 2011.
- Jia, Z., Liu, S., Xu, Z., Chen, Y., and Zhu, M.: Validation of remotely sensed evapotranspiration over the Hai River Basin, China, *J. Geophys. Res.*, 117, D13113, doi:10.1029/2011JD017037, 2012.
- Jiang, L., Islam, S., Guo, W., Singh Jutla, A., Senarath, S. U. S., Ramsay, B. H., and Eltahir, E.: A satellite-based daily actual evapotranspiration estimation algorithm over South Florida, *Global Planet. Change*, 67, 62–77, doi:10.1016/j.gloplacha.2008.12.008, 2009.
- Jiang, S., Ren, L., Hong, Y., Yong, B., Yang, X., Yuan, F., and Ma, M.: Comprehensive evaluation of multi-satellite precipitation products with a dense rain gauge network and optimally

Review of the accuracy of the remote sensing data

P. Karimi and
W. G. M. Bastiaanssen

Title Page

Abstract

Introduction

Conclusions

References

Tables

Figures

⏪

⏩

◀

▶

Back

Close

Full Screen / Esc

Printer-friendly Version

Interactive Discussion



merging their simulated hydrological flows using the Bayesian model averaging method, *J. Hydrol.*, 452–453, 213–225, doi:10.1016/j.jhydrol.2012.05.055, 2012.

Kalma, J. D., McVicar, T. R., and McCabe, M. F.: Estimating land surface evaporation: a review of methods using remotely sensed surface temperature data, *Surv. Geophys.*, 29, 421–469, 2008.

Kandrika, S. and Roy, P. S.: Land use land cover classification of Orissa using multi-temporal IRS-P6 awifs data: a decision tree approach, *Int. J. Appl. Earth Obs.*, 10, 186–193, doi:10.1016/j.jag.2007.10.003, 2008.

Karimi, P., Bastiaanssen, W. G. M., and Molden, D.: Water Accounting Plus (WA+) – a water accounting procedure for complex river basins based on satellite measurements, *Hydrol. Earth Syst. Sci.*, 17, 2459–2472, doi:10.5194/hess-17-2459-2013, 2013a.

Karimi, P., Bastiaanssen, W. G. M., Molden, D., and Cheema, M. J. M.: Basin-wide water accounting based on remote sensing data: an application for the Indus Basin, *Hydrol. Earth Syst. Sci.*, 17, 2473–2486, doi:10.5194/hess-17-2473-2013, 2013b.

Karimi, P., Bastiaanssen, W. G. M., Sood, A., Hoogeveen, J., Peiser, L., Bastidas Obando, E., and Dost, R.: Spatial evapotranspiration, rainfall and land use data in water accounting – Part 2: Reliability of water accounting results for policy decisions in the Awash basin, *Hydrol. Earth Syst. Sci. Discuss.*, 2013c **TS1**.

Kavzoglu, T. and Colkesen, I.: A kernel functions analysis for support vector machines for land cover classification, *Int. J. Appl. Earth Obs.*, 11, 352–359, doi:10.1016/j.jag.2009.06.002, 2009.

Kaya, S., Pultz, T. J., Mbogo, C. M., Beier, J. C., and Mushinzimana, E.: The Use of Radar Remote Sensing for Identifying Environmental Factors Associated with Malaria Risk in Coastal Kenya, the International Geoscience and Remote Sensing Symposium (IGARSS '02), 24–28 June 2002, Toronto, 2002.

Keuchel, J., Naumann, S., Heiler, M., and Siegmund, A.: Automatic land cover analysis for Tenerife by supervised classification using remotely sensed data, *Remote Sens. Environ.*, 86, 530–541, doi:10.1016/S0034-4257(03)00130-5, 2003.

Kidd, C.: Satellite rainfall climatology: a review, *Int. J. Climatol.*, 21, 1041–1066, doi:10.1002/joc.635, 2001.

King, E. A., Van Niel, T. G., Van Dijk, A. I. J. M., Wang, Z., Paget, M. J., Raupach, T., Guerschman, J., Haverd, V., Mcvicar, T. R., Miltenburg, I., Raupach, M. R., and Zhang, Y.:

Review of the accuracy of the remote sensing data

P. Karimi and
W. G. M. Bastiaanssen

Title Page

Abstract

Introduction

Conclusions

References

Tables

Figures

⏪

⏩

◀

▶

Back

Close

Full Screen / Esc

Printer-friendly Version

Interactive Discussion

Actual Evapotranspiration Estimates for Australia Inter-comparison and Evaluation, CSIRO, Water for a Healthy Country National Research Flagship Copyright, Canberra, 2011.

Kite, G. and Droogers, P.: Comparing evapotranspiration estimates from satellites, hydrological models and field data, *J. Hydrol.*, 229, 1–2, doi:10.1016/S0022-1694(99)00193-6, 2000.

5 Kizza, M., Westerberg, I., Rodhe, A., and Ntale, H. K.: Estimating areal rainfall over Lake Victoria and its basin using ground-based and satellite data, *J. Hydrol.*, 464–465, 401–411, doi:10.1016/j.jhydrol.2012.07.024, 2012.

Klein, I., Gessner, U., and Kuenzer, C.: Regional land cover mapping and change detection in Central Asia using MODIS time-series, *Appl. Geogr.*, 35, 219–234, doi:10.1016/j.apgeog.2012.06.016, 2012.

10 Kolios, S. and Stylios, C. D.: Identification of land cover/land use changes in the greater area of the Preveza peninsula in Greece using Landsat satellite data, *Appl. Geogr.*, 40, 150–160, doi:10.1016/j.apgeog.2013.02.005, 2013.

15 Kummerow, C., Olson, W. S., and Giglio, L.: A simplified scheme for obtaining precipitation and vertical hydrometeor profiles from passive microwave sensors, *IEEE T. Geosci. Remote*, 34, 1213–1232, doi:10.1109/36.536538, 1996.

Kustas, W. P., Anderson, M. C., French, A. N., and Vickers, D.: Using a remote sensing field experiment to investigate flux–footprint relations and flux sampling distributions for tower and aircraft-based observations, *Adv. Water Resour.*, 29, 355–368, doi:10.1016/j.advwatres.2005.05.003, 2006.

20 Kustas, W. P. and Norman, J. M.: Use of remote sensing for evapotranspiration monitoring over land surfaces, *Hydrolog. Sci. J.*, 41, 495–516, doi:10.1080/02626669609491522, 1996.

Lal, D., Clark, B., Bettner, T., Thoreson, B., and Snyder, R.: Rice evapotranspiration estimates and crop coefficients in Glenn-Colusa Irrigation District, Sacramento Valley, California, in: USCID Water Management Conference, 3–6 April 2012, Austin, 145–156, 2012.

25 Li, H., Wang, H., Kong, Y., and Li, L.: Estimation of evapotranspiration in Yellow River Delta wetland based on two-source energy balance (TSEB) model, *Remote Sensing Technology and Application*, 27, 58–67, 2012.

30 Lillesand, T. M., Kiefer, R. W., and Chipman, J. W.: Remote sensing and image interpretation, 5th edn, available at: <http://www.cabdirect.org/abstracts/20043080717.html;jsessionid=4D15F4728ED98EB58A54008120B2116D> (last access: 5 October 2013), 2004.

**Review of the
accuracy of the
remote sensing data**

P. Karimi and
W. G. M. Bastiaanssen

[Title Page](#)
[Abstract](#)
[Introduction](#)
[Conclusions](#)
[References](#)
[Tables](#)
[Figures](#)
[⏪](#)
[⏩](#)
[◀](#)
[▶](#)
[Back](#)
[Close](#)
[Full Screen / Esc](#)
[Printer-friendly Version](#)
[Interactive Discussion](#)

- Liu, T. and Yang, X.: Mapping vegetation in an urban area with stratified classification and multiple endmember spectral mixture analysis, *Remote Sens. Environ.*, 133, 251–264, doi:10.1016/j.rse.2013.02.020, 2013.
- Liu, X.-H., Skidmore, A. K., and Van Oosten, H.: Integration of classification methods for improvement of land-cover map accuracy, *ISPRS J. Photogramm.*, 56, 257–268, doi:10.1016/S0924-2716(02)00061-8, 2002.
- Ma, W., Hafeez, M., Rabbani, U., Ishikawa, H., and Ma, Y.: Retrieved actual ET using SEBS model from Landsat-5 TM data for irrigation area of Australia, *Atmos. Environ.*, 59, 408–414, doi:10.1016/j.atmosenv.2012.05.040, 2012.
- Maes, W. H., Heuvelmans, G., and Muys, B.: Assessment of land use impact on water-related ecosystem services capturing the integrated terrestrial-aquatic system, *Environ. Sci. Technol.*, 43, 7324–7330, doi:10.1021/es900613w, 2009.
- Mallick, K., Bhattacharya, B. K., Chaurasia, S., Dutta, S., Nigam, R., Mukherjee, J., Banerjee, S., Kar, G., Rao, V. U. M., Gadgil, A. S., and Parihar, J. S.: Evapotranspiration using MODIS data and limited ground observations over selected agroecosystems in India, *Int. J. Remote Sens.*, 28, 2091–2110, 2007.
- Mayaux, P., Eva, H., Gallego, J., Strahler, A. H. A. H., Herold, M., Agrawal, S., Naumov, S., Ordoyne, C., Kopin, Y., Roy, P. S. S., Member, S., De Miranda, E. E. and Di Bella, C. M.: Validation of the global land cover 2000 map, *IEEE T. Geosci. Remote*, 44, 1728–1739, doi:10.1109/TGRS.2006.864370, 2006.
- Mcvicar, T. R. and Jupp, D. L. B.: Estimating one-time-of-day meteorological data from standard daily data as inputs to thermal remote sensing based energy balance models, *Agr. Forest Meteorol.*, 96, 219–238, 1999.
- Mcvicar, T. R. and Jupp, D. L. B.: Using covariates to spatially interpolate moisture availability in the Murray–Darling Basin A novel use of remotely sensed data, *Remote Sens. Environ.*, 79, 199–212, 2002.
- Meijninger, W. M. L. and de Bruin, H. A. R.: The sensible heat fluxes over irrigated areas in western Turkey determined with a large aperture scintillometer, *J. Hydrol.*, 229, 42–49, doi:10.1016/S0022-1694(99)00197-3, 2000.
- Milewski, A., Sultan, M., Jayaprakash, S. M., Balekai, R., and Becker, R.: RESDEM, a tool for integrating temporal remote sensing data for use in hydrogeologic investigations, *Comput. Geosci.*, 35, 2001–2010, doi:10.1016/j.cageo.2009.02.010, 2009.

Review of the accuracy of the remote sensing data

P. Karimi and
W. G. M. Bastiaanssen

[Title Page](#)

[Abstract](#)

[Introduction](#)

[Conclusions](#)

[References](#)

[Tables](#)

[Figures](#)

[⏪](#)

[⏩](#)

[◀](#)

[▶](#)

[Back](#)

[Close](#)

[Full Screen / Esc](#)

[Printer-friendly Version](#)

[Interactive Discussion](#)

- Moffitt, C. B., Hossain, F., Adler, R. F., Yilmaz, K. K., and Pierce, H. F.: Validation of a TRMM-based global Flood Detection System in Bangladesh, *Int. J. Appl. Earth Obs.*, 13, 165–177, doi:10.1016/j.jag.2010.11.003, 2011.
- Mohamed, Y. A., Bastiaanssen, W. G. M., and Savenije, H. H. G.: Spatial variability of evaporation and moisture storage in the swamps of the upper Nile studied by remote sensing techniques, *J. Hydrol.*, 289, 145–164, doi:10.1016/j.jhydrol.2003.11.038, 2004.
- Molden, D.: *Water for food, water for life: a comprehensive assessment of water management in agriculture*, Earthscan, London, 2007.
- Molden, D., Dong, B., Loeve, R., Barker, R., and Tuong, T. P.: Agricultural water productivity and savings: policy lessons from two diverse sites in China, *Water Policy*, 9, 29–44, 2007.
- Moon, B., Hong, J., Lee, B., Yun, J. I., Park, E. W., and Kim, J.: CO₂ and energy exchange in a rice paddy for the growing season of 2002 in Hari, Korea Byung-Kwan, *Korean Journal of Agricultural and Forest Meteorology*, 5, 51–60, 2003.
- Moran, M. S., Clarke, T. R., Inoue, Y., and Vidal, A.: Estimating crop water deficit using the relation between surface-air temperature and spectral vegetation index, *Remote Sens. Environ.*, 49, 246–263, doi:10.1016/0034-4257(94)90020-5, 1994.
- Moran, M. S. and Jackson, R. D.: Assessing the spatial distribution of evapotranspiration using remotely sensed inputs, *J. Environ. Qual.*, 20, 725–737, 1991.
- Mu, Q., Heinsch, F. A., Zhao, M., and Running, S. W.: Development of a global evapotranspiration algorithm based on MODIS and global meteorology data, *Remote Sens. Environ.*, 111, 519–536, 2007.
- Mu, Q., Zhao, M., and Running, S. W.: Improvements to a MODIS global terrestrial evapotranspiration algorithm, *Remote Sens. Environ.*, 115, 1781–1800, doi:10.1016/j.rse.2011.02.019, 2011.
- Mucher, C. A., Steinnocher, K. T., Kressler, F. P., and Heunks, C.: Land cover characterization and change detection for environmental monitoring of pan-Europe, *Int. J. Remote Sens.*, 21, 1159–1181, doi:10.1080/014311600210128, 2000.
- Mueller, B., Hirschi, M., Jimenez, C., Ciais, P., Dirmeyer, P. A., Dolman, A. J., Fisher, J. B., Jung, M., Ludwig, F., Maignan, F., Miralles, D. G., McCabe, M. F., Reichstein, M., Sheffield, J., Wang, K., Wood, E. F., Zhang, Y., and Seneviratne, S. I.: Benchmark products for land evapotranspiration: LandFlux-EVAL multi-data set synthesis, *Hydrol. Earth Syst. Sci.*, 17, 3707–3720, doi:10.5194/hess-17-3707-2013, 2013.

Review of the accuracy of the remote sensing data

P. Karimi and
W. G. M. Bastiaanssen

Title Page

Abstract

Introduction

Conclusions

References

Tables

Figures

⏪

⏩

◀

▶

Back

Close

Full Screen / Esc

Printer-friendly Version

Interactive Discussion

- Munthali, K. G. and Murayama, Y.: Land use/cover change detection and analysis for Dzalanyama forest reserve, Lilongwe, Malawi, *Procedia - Social and Behavioral Sciences*, 21, 203–211, doi:10.1016/j.sbspro.2011.07.035, 2011.
- Nemani, R. R. and Running, S. W.: Estimation of regional surface resistance to evapotranspiration from NDVI and Thermal-IR AVHRR data, *J. Appl. Meteorol.*, 28, 276–284, doi:10.1175/1520-0450(1989)028<0276:EORSRT>2.0.CO;2, 1989.
- Norman, J. M., Kustas, W. P., and Humes, K. S.: Source approach for estimating soil and vegetation energy fluxes in observations of directional radiometric surface temperature, *Agr. Forest Meteorol.*, 77, 263–293, doi:10.1016/0168-1923(95)02265-Y, 1995.
- Oldeland, J., Dorigo, W., Lieckfeld, L., Lucieer, A., and Jürgens, N.: Combining vegetation indices, constrained ordination and fuzzy classification for mapping semi-natural vegetation units from hyperspectral imagery, *Remote Sens. Environ.*, 114, 1155–1166, doi:10.1016/j.rse.2010.01.003, 2010.
- Otukei, J. R. and Blaschke, T.: Land cover change assessment using decision trees, support vector machines and maximum likelihood classification algorithms, *Int. J. Appl. Earth Obs.*, 12, S27–S31, doi:10.1016/j.jag.2009.11.002, 2010.
- Pan, X., Zhang, S., Zhang, H., Na, X., and Li, X.: A variable precision rough set approach to the remote sensing land use/cover classification, *Comput. Geosci.*, 36, 1466–1473, doi:10.1016/j.cageo.2009.11.010, 2010.
- Peña-Barragán, J. M., Ngugi, M. K., Plant, R. E., and Six, J.: Object-based crop identification using multiple vegetation indices, textural features and crop phenology, *Remote Sens. Environ.*, 115, 1301–1316, doi:10.1016/j.rse.2011.01.009, 2011.
- Pérez-Hoyos, A., García-Haro, F. J., and San-Miguel-Ayanz, J.: A methodology to generate a synergetic land-cover map by fusion of different land-cover products, *Int. J. Appl. Earth Obs.*, 19, 72–87, doi:10.1016/j.jag.2012.04.011, 2012.
- Petropoulos, G. P., Kalaitzidis, C., and Prasad Vadrevu, K.: Support vector machines and object-based classification for obtaining land-use/cover cartography from Hyperion hyperspectral imagery, *Comput. Geosci.*, 41, 99–107, doi:10.1016/j.cageo.2011.08.019, 2012.
- Petty, G. W.: The status of satellite-based rainfall estimation over land, *Remote Sens. Environ.*, 51, 125–137, doi:10.1016/0034-4257(94)00070-4, 1995.
- Petty, G. W. and Krajewski, W. F. W. F.: Satellite estimation of precipitation over land, *Hydrolog. Sci. J.*, 41, 433–452, doi:10.1080/02626669609491519, 1996.

**Review of the
accuracy of the
remote sensing data**

P. Karimi and
W. G. M. Bastiaanssen

[Title Page](#)
[Abstract](#)
[Introduction](#)
[Conclusions](#)
[References](#)
[Tables](#)
[Figures](#)
[⏪](#)
[⏩](#)
[◀](#)
[▶](#)
[Back](#)
[Close](#)
[Full Screen / Esc](#)
[Printer-friendly Version](#)
[Interactive Discussion](#)

- Pierre, C., Bergametti, G., Marticorena, B., Mougou, E., Lebel, T., and Ali, A.: Pluriannual comparisons of satellite-based rainfall products over the Sahelian belt for seasonal vegetation modeling, *J. Geophys. Res.*, 116, D18201, doi:10.1029/2011JD016115, 2011.
- 5 Qi, Z., Yeh, A. G.-O., Li, X., and Lin, Z.: A novel algorithm for land use and land cover classification using RADARSAT-2 polarimetric SAR data, *Remote Sens. Environ.*, 118, 21–39, doi:10.1016/j.rse.2011.11.001, 2012.
- Rana, G. and Katerji, N.: Measurement and estimation of actual evapotranspiration in the field under Mediterranean climate: a review, *Eur. J. Agron.*, 13, 125–153, doi:10.1016/S1161-0301(00)00070-8, 2000.
- 10 Rango, A., Ritchie, J. C., Kustas, W. P., Schmugge, T. J., Humes, K. S., Hipps, L. E., Prueger, J. H., and Havstad Rango, K. M.: JORNEX: a multidisciplinary remote sensing campaign to quantify plant community/atmospheric interactions in the northern Chihuahuan desert of New Mexico, in: *Hydrology in a Changing Environment*, edited by: Wheeler, H. and Kirby, C., John Wiley, London, UK, 585–590, 1998.
- 15 Ren, G., Zhu, A.-X., Wang, W., Xiao, W., Huang, Y., Li, G., Li, D., and Zhu, J.: A hierarchical approach coupled with coarse DEM information for improving the efficiency and accuracy of forest mapping over very rugged terrains, *Forest Ecol. Manag.*, 258, 26–34, doi:10.1016/j.foreco.2009.03.043, 2009.
- 20 Renó, V. F., Novo, E. M. L. M., Suemitsu, C., Rennó, C. D., and Silva, T. S. F.: Assessment of deforestation in the Lower Amazon floodplain using historical Landsat MSS/TM imagery, *Remote Sens. Environ.*, 115, 3446–3456, doi:10.1016/j.rse.2011.08.008, 2011.
- Rodriguez-Galiano, V. and Chica-Olmo, M.: Land cover change analysis of a Mediterranean area in Spain using different sources of data: multi-seasonal Landsat images, land surface temperature, digital terrain models and texture, *Appl. Geogr.*, 35, 208–218, doi:10.1016/j.apgeog.2012.06.014, 2012.
- 25 Roerink, G., Su, Z., and Menenti, M.: S-SEBI: a simple remote sensing algorithm to estimate the surface energy balance, *Phys. Chem. Earth Pt. B*, 25, 147–157, doi:10.1016/S1464-1909(99)00128-8, 2000.
- 30 Roerink, G. J., Menenti, M., Soepboer, W., and Su, Z.: Assessment of climate impact on vegetation dynamics by using remote sensing, *Phys. Chem. Earth*, 28, 103–109, doi:10.1016/S1474-7065(03)00011-1, 2003.

Review of the accuracy of the remote sensing data

P. Karimi and
W. G. M. Bastiaanssen

Title Page

Abstract

Introduction

Conclusions

References

Tables

Figures

⏪

⏩

◀

▶

Back

Close

Full Screen / Esc

Printer-friendly Version

Interactive Discussion

- Rosema, A.: Comparison of Meteosat-based rainfall and evapotranspiration mapping in the Sahel region, *Int. J. Remote Sens.*, 11, 2299–2309, doi:10.1080/01431169008955176, 1990.
- Rozenstein, O. and Karnieli, A.: Comparison of methods for land-use classification incorporating remote sensing and GIS inputs, *Appl. Geogr.*, 31, 533–544, doi:10.1016/j.apgeog.2010.11.006, 2011.
- Schuermans, J. M., Troch, P. A., Veldhuizen, A. A., Bastiaanssen, W. G. M., and Bierkens, M. F. P.: Assimilation of remotely sensed latent heat flux in a distributed hydrological model, *Adv. Water Resour.*, 26, 151–159, 2003.
- Scott, C. A., Bastiaanssen, W. G. M., and Ahmad, M.-D.: Mapping root zone soil moisture using remotely sensed optical imagery, *J. Irrig. Drain. E.-ASCE*, 129, 326–335, doi:10.1061/(ASCE)0733-9437(2003)129:5(326), 2003.
- Semire, F. A., Mohd-Mokhtar, R., Ismail, W., Mohamad, N., and Mandeep, J. S. S.: Ground validation of space-borne satellite rainfall products in Malaysia, *Adv. Space Res.*, 50, 1241–1249, doi:10.1016/j.asr.2012.06.031, 2012.
- Setiawan, H., Mathieu, R., and Thompson-Fawcett, M.: Assessing the applicability of the V-I-S model to map urban land use in the developing world: Case study of Yogyakarta, Indonesia, *Comput. Environ. Urban*, 30, 503–522, doi:10.1016/j.compenvurbsys.2005.04.003, 2006.
- Shao, Y. and Lunetta, R. S.: Comparison of support vector machine, neural network, and CART algorithms for the land-cover classification using limited training data points, *ISPRS J. Photogramm.*, 70, 78–87, doi:10.1016/j.isprsjprs.2012.04.001, 2012.
- Shimoni, M., Borghys, D., Heremans, R., Perneel, C., and Achery, M.: Fusion of PolSAR and PolInSAR data for land cover classification, *Int. J. Appl. Earth Obs.*, 11, 169–180, doi:10.1016/j.jag.2009.01.004, 2009.
- Shrestha, D. P. and Zinck, J. A.: Land use classification in mountainous areas: integration of image processing, digital elevation data and field knowledge (application to Nepal), *Int. J. Appl. Earth Obs.*, 3, 78–85, doi:10.1016/S0303-2434(01)85024-8, 2001.
- Singh, R. K., Irmak, A., Irmak, S., and Martin, D. L.: Application of SEBAL model for mapping evapotranspiration and estimating surface energy fluxes in South-Central Nebraska, *J. Irrig. Drain. E.-ASCE*, 134, 273–285, doi:10.1061/(ASCE)0733-9437(2008)134:3(273), 2008.
- Singh, R. K., Liu, S., Tieszen, L. L., Suyker, A. E., and Verma, S. B.: Estimating seasonal evapotranspiration from temporal satellite images, *Irrigation Sci.*, 30, 303–313, doi:10.1007/s00271-011-0287-z, 2011.

**Review of the
accuracy of the
remote sensing data**

P. Karimi and
W. G. M. Bastiaanssen

[Title Page](#)
[Abstract](#)
[Introduction](#)
[Conclusions](#)
[References](#)
[Tables](#)
[Figures](#)
[⏪](#)
[⏩](#)
[◀](#)
[▶](#)
[Back](#)
[Close](#)
[Full Screen / Esc](#)
[Printer-friendly Version](#)
[Interactive Discussion](#)

- Smith, D. M., Kniveton, D. R., and Barrett, E. C.: A statistical modeling approach to passive microwave rainfall retrieval, *J. Appl. Meteorol.*, 37, 135–154, 1998.
- Smith, E. A., Cooper, H. J., Xiang, X., Mugnai, A., and Tripoli, G. J.: Foundations for statistical-physical precipitation retrieval from passive microwave satellite measurements. Part I: Brightness–temperature properties of a time-dependent cloud-radiation model, *J. Appl. Meteorol.*, 31, 506–531, doi:10.1175/1520-0450, 1992.
- Smits, P. C., Dellepiane, S. G., and Schowengerdt, R. A.: Quality assessment of image classification algorithms for land-cover mapping: a review and a proposal for a cost-based approach, *Int. J. Remote Sens.*, 20, 1461–1486, doi:10.1080/014311699212560, 1999.
- Song, M., Civco, D. L., and Hurd, J. D.: A competitive pixel-object approach for land cover classification, *Int. J. Remote Sens.*, 26, 4981–4997, doi:10.1080/01431160500213912, 2005.
- Soppe, R. W., Bastiaanssen, W., Keller, A., Clark, B., Thoreson, B., Eckhardt, J., and Davids, G.: Use of High Resolution Thermal Landsat Data to Estimate Evapotranspiration Within the Imperial Irrigation District in Southern California, AGU Fall Meeting 2006, San Francisco, USA, 11–15 December, Abstract #H32D-02, 2006.
- Stavrakoudis, D. G., Theocharis, J. B., and Zalidis, G. C.: A boosted genetic fuzzy classifier for land cover classification of remote sensing imagery, *ISPRS J. Photogramm.*, 66, 529–544, doi:10.1016/j.isprsjprs.2011.01.010, 2011.
- Stefanov, W. L., Ramsey, M. S., and Christensen, P. R.: Monitoring urban land cover change?: An expert system approach to land cover classification of semiarid to arid urban centers, *Remote Sens. Environ.*, 77, 173–185, 2001.
- Stephens, G. L. and Kummerow, C. D.: The remote sensing of clouds and precipitation from space: a review, *J. Atmos. Sci.*, 64, 3742–3765, doi:10.1175/2006JAS2375.1, 2007.
- Stisen, S. and Sandholt, I.: Evaluation of remote-sensing-based rainfall products through predictive capability in hydrological runoff modelling, *Hydrol. Process.*, 24, 879–891, doi:10.1002/hyp.7529, 2010.
- Su, F., Hong, Y., and Lettenmaier, D. P.: Evaluation of TRMM Multisatellite Precipitation Analysis (TMPA) and its utility in hydrologic prediction in the La Plata Basin, *J. Hydrometeorol.*, 9, 622–640, doi:10.1175/2007JHM944.1, 2008.
- Su, Z.: The Surface Energy Balance System (SEBS) for estimation of turbulent heat fluxes, *Hydrol. Earth Syst. Sci.*, 6, 85–100, doi:10.5194/hess-6-85-2002, 2002.

Review of the accuracy of the remote sensing dataP. Karimi and
W. G. M. Bastiaanssen[Title Page](#)[Abstract](#)[Introduction](#)[Conclusions](#)[References](#)[Tables](#)[Figures](#)[⏪](#)[⏩](#)[◀](#)[▶](#)[Back](#)[Close](#)[Full Screen / Esc](#)[Printer-friendly Version](#)[Interactive Discussion](#)

- Sulla-Menashe, D., Friedl, M. A., Krankina, O. N., Baccini, A., Woodcock, C. E., Sibley, A., Sun, G., Kharuk, V., and Elsakov, V.: Hierarchical mapping of Northern Eurasian land cover using MODIS data, *Remote Sens. Environ.*, 115, 392–403, doi:10.1016/j.rse.2010.09.010, 2011.
- 5 Szuster, B. W., Chen, Q., and Borger, M.: A comparison of classification techniques to support land cover and land use analysis in tropical coastal zones, *Appl. Geogr.*, 31, 525–532, doi:10.1016/j.apgeog.2010.11.007, 2011.
- Taşdemir, K., Milenov, P., and Tapsall, B.: A hybrid method combining SOM-based clustering and object-based analysis for identifying land in good agricultural condition, *Comput. Electron. Agr.*, 83, 92–101, doi:10.1016/j.compag.2012.01.017, 2012.
- 10 Tasumi, M., Trezza, R., Allen, R. G., and Wright, J. L.: US Validation Tests on the SEBAL Model for Evapotranspiration via Satellite, in 54th IEC meeting of the international commission on irrigation and drainage (ICID) Workshop remote sensing of ET for large regions, 17 September 2003, Montpellier, France, 1–14, 2003.
- 15 Teixeira, A. H. D. C. and Bastiaanssen, W. G. M.: Five methods to interpret field measurements of energy fluxes over a micro-sprinkler-irrigated mango orchard, *Irrigation Sci.*, 30, 13–28, doi:10.1007/s00271-010-0256-y, 2010.
- Teixeira, A. H. D. C., Bastiaanssen, W. G. M., Moura, M. S. B., Soares, J. M., Ahmad, M. D., and Bos, M. G.: Energy and water balance measurements for water productivity analysis in irrigated mango trees, Northeast Brazil, *Agr. Forest Meteorol.*, 148, 1524–1537, doi:10.1016/j.agrformet.2008.05.004, 2008.
- 20 Teixeira, A. H. D. C., Bastiaanssen, W. G. M., Ahmad, M. D., and Bos, M. G.: Reviewing SEBAL input parameters for assessing evapotranspiration and water productivity for the Low-Middle São Francisco River basin, Brazil, *Agr. Forest Meteorol.*, 149, 462–476, 2009.
- 25 Thenkabail, P. S., Schull, M., and Turrall, H.: Ganges and Indus river basin land use/land cover (LULC) and irrigated area mapping using continuous streams of MODIS data, *Remote Sens. Environ.*, 95, 317–341, doi:10.1016/j.rse.2004.12.018, 2005.
- Thenkabail, P. S., Biradar, C. M., Noojipady, P., Dheeravath, V., Li, Y., Velpuri, M., Gumma, M., Gangalakunta, O. R. P., Turrall, H., Cai, X., Vithanage, J., Schull, M. A., and Dutta, R.: Global irrigated area map (GIAM), derived from remote sensing, for the end of the last millennium, *Int. J. Remote Sens.*, 30, 3679–3733, doi:10.1080/01431160802698919, 2009a.
- 30 Thenkabail, P., Turrall, H., Biradar, C., and Lyon, J. G.: Remote Sensing of Global Croplands for Food Security, CRC Press, Boca Raton, FL, 2009b.

Review of the accuracy of the remote sensing data

P. Karimi and
W. G. M. Bastiaanssen

Title Page

Abstract

Introduction

Conclusions

References

Tables

Figures

⏪

⏩

◀

▶

Back

Close

Full Screen / Esc

Printer-friendly Version

Interactive Discussion

Thoreson, B., Clark, B., Soppe, R., Keller, A., Bastiaanssen, W. G. M., and Eckhardt, J.: Comparison of evapotranspiration estimates from remote sensing (SEBAL), water balance, and crop coefficient approaches, ASCE World Environmental and Water Resources Congress 2009: Great Rivers, Kansas City, 17–21 May 2009, 1–15, doi:10.1061/41036(342)437, 2009.

Tovar, C., Seijmonsbergen, A. C., and Duivenvoorden, J. F.: Monitoring land use and land cover change in mountain regions: an example in the Jalca grasslands of the Peruvian Andes, *Landscape Urban Plan.*, 112, 40–49, doi:10.1016/j.landurbplan.2012.12.003, 2013.

Trambauer, P., Dutra, E., Maskey, S., Werner, M., Pappenberger, F., van Beek, L. P. H., and Uhlenbrook, S.: Comparison of different evaporation estimates over the African continent, *Hydrol. Earth Syst. Sci. Discuss.*, 10, 8421–8465, doi:10.5194/hessd-10-8421-2013, 2013.

Tseng, M.-H., Chen, S.-J., Hwang, G.-H., and Shen, M.-Y.: A genetic algorithm rule-based approach for land-cover classification, *ISPRS J. Photogramm.*, 63, 202–212, doi:10.1016/j.isprs.2007.09.001, 2008.

Twine, T. E., Kustas, W. P., Norman, J. M., Cook, D. R., Houser, P. R., Meyers, T. P., Prueger, J. H., Starks, P. J., and Wesely, M. L.: Correcting eddy-covariance flux underestimates over a grassland, *Agr. Forest Meteorol.*, 103, 279–300, doi:10.1016/S0168-1923(00)00123-4, 2000.

UN: System of Environmental Economic Accounting for Water, The United Nation, Geneva, 2007.

Venturini, V., Islam, S., and Rodriguez, L.: Estimation of evaporative fraction and evapotranspiration from MODIS products using a complementary based model, *Remote Sens. Environ.*, 112, 132–141, doi:10.1016/j.rse.2007.04.014, 2008.

Verstraeten, W. W., Veroustraete, F., and Feyen, J.: Assessment of evapotranspiration and soil moisture content across different scales of observation, *Sensors*, 8, 70–117, doi:10.3390/s8010070, 2008.

Villarini, G., Krajewski, W. F., and Smith, J. A.: New paradigm for statistical validation of satellite precipitation estimates: application to a large sample of the TMPA 0.25° 3-hourly estimates over Oklahoma, *J. Geophys. Res.*, 114, D12106, doi:10.1029/2008JD011475, 2009.

Voisin, N., Wood, A. W., and Lettenmaier, D. P.: Evaluation of precipitation products for global hydrological prediction, *J. Hydrometeorol.*, 9, 388–407, doi:10.1175/2007JHM938.1, 2008.

**Review of the
accuracy of the
remote sensing data**

P. Karimi and
W. G. M. Bastiaanssen

[Title Page](#)
[Abstract](#)
[Introduction](#)
[Conclusions](#)
[References](#)
[Tables](#)
[Figures](#)
[⏪](#)
[⏩](#)
[◀](#)
[▶](#)
[Back](#)
[Close](#)
[Full Screen / Esc](#)
[Printer-friendly Version](#)
[Interactive Discussion](#)

Wagner, W., Verhoest, N. E. C., Ludwig, R., and Tedesco, M.: Editorial “Remote sensing in hydrological sciences”, *Hydrol. Earth Syst. Sci.*, 13, 813–817, doi:10.5194/hess-13-813-2009, 2009.

Van der Walt, I. J., Struwig, A., and van Rensburg, J. R. J.: Forestry as a streamflow reduction activity in South Africa: discussion and evaluation of the proposed procedure for the assessment of afforestation permit applications in terms of water sustainability, *GeoJournal*, 61, 173–181, doi:10.1007/s10708-004-2872-7, 2004.

Wang, J., Chen, Y., He, T., Lv, C., and Liu, A.: Application of geographic image cognition approach in land type classification using Hyperion image: a case study in China, *Int. J. Appl. Earth Obs.*, 12, 212–222, doi:10.1016/j.jag.2009.06.003, 2010.

Wang, J. R., Gogineni, S. P., and Ampe, J.: Active and passive microwave measurements of soil moisture in FIFE, *J. Geophys. Res.*, 97, 18979, doi:10.1029/92JD00848, 1992.

Wang, K., Wang, P., Li, Z., Cribb, M., and Sparrow, M.: A simple method to estimate actual evapotranspiration from a combination of net radiation, vegetation index, and temperature, *J. Geophys. Res.*, 112, D15107, doi:10.1029/2006JD008351, 2007.

Wang, Y. and Sun, D.: The ET estimation from ASTER image based on SEBAL and TSEB method, in: *Proceedings of SPIE 6045, MIPPR 2005: Geospatial Information, Data Mining, and Applications*, 604532, doi:10.1117/12.651845, 2005.

Waske, B. and Braun, M.: Classifier ensembles for land cover mapping using multitemporal SAR imagery, *ISPRS J. Photogramm.*, 64, 450–457, doi:10.1016/j.isprsjprs.2009.01.003, 2009.

Weiers, S., Groom, G., and Wissen, M.: Comparability and subjectivity of land cover maps produced with digital image classification techniques?: some recent experiences from Denmark and northern Germany, *Geogr. Tidsskr.*, 102, 59–77, 2002.

Whiteside, T. G., Boggs, G. S., and Maier, S. W.: Comparing object-based and pixel-based classifications for mapping savannas, *Int. J. Appl. Earth Obs.*, 13, 884–893, doi:10.1016/j.jag.2011.06.008, 2011.

Wickham, J. D., Stehman, S. V., Gass, L., Dewitz, J., Fry, J. A., and Wade, T. G.: Accuracy assessment of NLCD 2006 land cover and impervious surface, *Remote Sens. Environ.*, 130, 294–304, doi:10.1016/j.rse.2012.12.001, 2013.

Wilk, J., Kniveton, D., Andersson, L., Layberry, R., Todd, M. C., Hughes, D., Ringrose, S., and Vanderpost, C.: Estimating rainfall and water balance over the Okavango River Basin for hydrological applications, *J. Hydrol.*, 331, 18–29, doi:10.1016/j.jhydrol.2006.04.049, 2006.

Review of the accuracy of the remote sensing data

P. Karimi and
W. G. M. Bastiaanssen

Title Page

Abstract

Introduction

Conclusions

References

Tables

Figures

⏪

⏩

◀

▶

Back

Close

Full Screen / Esc

Printer-friendly Version

Interactive Discussion

- Winsemius, H. C., Savenije, H. H. G. and Bastiaanssen, W. G. M.: Constraining model parameters on remotely sensed evaporation: justification for distribution in ungauged basins?, *Hydrol. Earth Syst. Sci.*, 12, 1403–1413, doi:10.5194/hess-12-1403-2008, 2008.
- Wu, B., Yan, N., Xiong, J., Bastiaanssen, W. G. M., Zhu, W., and Stein, A.: Validation of ETWatch using field measurements at diverse landscapes: a case study in Hai Basin of China, *J. Hydrol.*, 436–437, 67–80, 2012.
- Wu, C., Cheng, C., Lo, H., and Chen, Y.: Study on estimating the evapotranspiration cover coefficient for stream flow simulation through remote sensing techniques, *Int. J. Appl. Earth Obs.*, 12, 225–232, doi:10.1016/j.jag.2010.03.001, 2010.
- Yalew, S., Teferi, E., and Griensven, A. Van: Land Use Change and Suitability Assessment in the Upper Blue Nile Basin Under Water Resources and Socio-economic Constraints?: a Drive Towards a Decision Support System, in *International Congress on Environmental Modelling Software Managing Resources of a Limited Planet, Sixth Biennial Meeting, 1–5 July 2012, Leipzig, Germany*, edited by: Seppelt, R., Voinov, A. A., Lange, S., and Bankamp, D., 2124–2131, 2012.
- Yang, Y., Shang, S., and Jiang, L.: Remote sensing temporal and spatial patterns of evapotranspiration and the responses to water management in a large irrigation district of North China, *Agr. Forest Meteorol.*, 164, 112–122, doi:10.1016/j.agrformet.2012.05.011, 2012.
- Zhang, J., Hu, Y., Xiao, X., Chen, P., Han, S., Song, G., and Yu, G.: Satellite-based estimation of evapotranspiration of an old-growth temperate mixed forest, *Agr. Forest Meteorol.*, 149, 976–984, doi:10.1016/j.agrformet.2008.12.002, 2009.
- Zhang, K., Kimball, J. S., Nemani, R. R., and Running, S. W.: A continuous satellite-derived global record of land surface evapotranspiration from 1983 to 2006, *Water Resour. Res.*, 46, W09522, doi:10.1029/2009WR008800, 2010a.
- Zhang, X., Sun, R., Zhang, B., and Tong, Q.: Land cover classification of the North China Plain using MODIS_EVI time series, *ISPRS J. Photogramm.*, 63, 476–484, doi:10.1016/j.isprsjprs.2008.02.005, 2008.
- Zhang, Y., Leuning, R., Hutley, L. B., Beringer, J., McHugh, I., and Walker, J. P.: Using long-term water balances to parameterize surface conductances and calculate evaporation at 0.05° spatial resolution, *Water Resour. Res.*, 46, W05512, doi:10.1029/2009WR008716, 2010b.
- Zhu, Z., Woodcock, C. E., Rogan, J., and Kellndorfer, J.: Assessment of spectral, polarimetric, temporal, and spatial dimensions for urban and peri-urban land cover classification using

HESSD

11, 1–51, 2014

Review of the accuracy of the remote sensing data

P. Karimi and
W. G. M. Bastiaanssen

Title Page

Abstract

Introduction

Conclusions

References

Tables

Figures



Back

Close

Full Screen / Esc

Printer-friendly Version

Interactive Discussion



Review of the accuracy of the remote sensing data

P. Karimi and
W. G. M. Bastiaanssen

Title Page

Abstract

Introduction

Conclusions

References

Tables

Figures

⏪

⏩

◀

▶

Back

Close

Full Screen / Esc

Printer-friendly Version

Interactive Discussion

Table 1. Overview of main existing regional and global scale satellite-based data sources of rainfall. The column “gauge” indicates whether a calibration against ground data is included.

Product	Main principle data	Resolution	Spatial coverage	Gauge	Minimum time steps interval	Producer
MPE	Meteosat 7, 8, 9 10	3 km	Indian ocean	N	15 min	EUMETSAT
CMORPH	Microwave estimates (DMSP F- 13, 14 and 15 (SSM/I), NOAA-15, 16, 17 and 18 (AMSU-B), AMSR-E, and TRMM (TMI)), IR motion vectors	8 km	50° N–S	N	30 min	NOAA/CPC
PERSIANN	Microwave estimates (DMSP F-13, 14, and 15, NOAA-15, 16, 17, and TRMM (TMI))	0.25°	60° N–S	N	1 h	UC Irvine
GSMaP	Microwave estimates (DMSP F-13, 14 and 15 (SSM/I), AMSR, AMSR-E, and TRMM (TMI))	0.1°	60° N–S	N	1 h	JAXA
NRL- Blended	Microwave estimates (DMSP F-13, 14, and 15 (SSM/I), F-16 (SSMIS))	0.25°	60° N–S	N	3 h	NRL
TCI(3G68)	Microwave estimates (TRMM (TMI)), and PR	0.5°	37° N–S	N	1 h	NASA
TOVS	HIRS, MSU sounding retrievals	1°	Global	N	daily	NASA
Hydro Estimator	GOES IR	4 km	Global	N	15 min	NOAA
TRMM 3B42	Microwave estimates (TRMM, SSM/I, AMSR and AMSU), IR estimates from geostationary satellites	0.25°	50° N–S	Y	3 h	NASA
CPC-RFE2.0	Microwave estimates (SSM/I, AMSU-B), IR estimates from METEOSAT	0.1°	20° W–55° E, 40° S–40° N	Y	daily	FEWS
GPCP 1DD	IR estimates from geostationary satellites, TOVS	1°	50° N–S	Y	daily	NASA/GSFC
CMAP	Microwave estimates (SSM/I), GOES IR	2.5°	Global	Y	5 days	NOAA
TAMSAT	Meteosat thermal-IR	3 km	Africa	Y	10 days	Reading University
TRMM 3B43	Microwave estimates (TRMM, SSM/I, AMSR and AMSU), IR estimates from geostationary satellites	0.25°	40° N–S	Y	monthly	NASA
GPCP_V2	Microwave estimates (SSM/I), IR, TOVS	2.5°	Global	Y	monthly	NASA/GSFC

HESSD

11, 1–51, 2014

Review of the accuracy of the remote sensing data

P. Karimi and
W. G. M. Bastiaanssen**Table 2.** Mean deviation of the input variables and the distribution of the error.

Remote sensing parameter	Calibration	Absolute Mean error (%)	Standard deviation error (%)	Skewness (–)	No. of data points
ET	No	5.4	4.9	1.18	41
Rainfall	Yes	18.5	15.4	0.90	69
Land use	Yes	14.6	7.4	0.37	78

[Title Page](#)[Abstract](#)[Introduction](#)[Conclusions](#)[References](#)[Tables](#)[Figures](#)[Back](#)[Close](#)[Full Screen / Esc](#)[Printer-friendly Version](#)[Interactive Discussion](#)

Review of the accuracy of the remote sensing data

P. Karimi and
W. G. M. Bastiaanssen

[Title Page](#)

[Abstract](#)

[Introduction](#)

[Conclusions](#)

[References](#)

[Tables](#)

[Figures](#)

[◀](#)

[▶](#)

[◀](#)

[▶](#)

[Back](#)

[Close](#)

[Full Screen / Esc](#)

[Printer-friendly Version](#)

[Interactive Discussion](#)

Table A1. Selected ET validation papers that describe experimental data sets covering a season or longer.

Method	Field instrument	Location and year	Land use	No. of images	Source	Deviation (%)
METRIC	Lysimeter	Idaho, US, 1985	Native sedge forage	4	Allen et al. (2005)	4
METRIC	Lysimeter	Idaho, US, 1989	Sugar beet	12	Allen et al. (2007)	1
ALEXI	Eddy covariance	New Mexico, US, 2008	Agricultural areas	6	Anderson et al. (2012)	6.7
SEBAL	Water balance	Sri Lanka	River basin	–	Bastiaanssen and Chandrapala (2003)	1
SEBAL	Water balance	Indus, Pakistan	River basin	20	Bastiaanssen et al. (2002)	5
SEBAL	Lysimeter	California, US, 2002	Alfalfa	7	Cassel and Robertson (personal communication, 2006)	2
SEBAL	Lysimeter	California, US, 2002	Peaches	7	Cassel and Robertson (personal communication, 2006)	7
SEBAL	Water balance	Murray Darling Basin, Australia	River basin	–	Evans et al. (2009)	2.1
NDVI based model	Eddy covariance	New Mexico, US	Cottonwood, saltcedar	10	Groeneveld et al. (2007)	12.2
NDVI based model	Bowen ratio	Colorado, US, 2006	Greasewood, salt rabbitbrush	5	Groeneveld et al. (2007)	12.5
NDVI based model	Eddy covariance	California, US, 2000–2002	Salt grass, alkali sacaton	9	Groeneveld et al. (2007)	10.5
SEBAL	Water balance	Central Luzon, 2001	Rice	3	Hafeez et al. (2002)	0.9
SEBAL	Scintillometer	Horana, 1999	Palm trees and rice	5	Hemakumara and Chandrapala (2003)	4.3
METRIC	Bowen ratio	Nebraska, US, 2005	Corn	4	Irmak et al. (2011)	4.2
METRIC	Bowen ratio	Nebraska, US, 2006	Corn	4	Irmak et al. (2011)	12
SEBAL	Water balance	Western Cape, South Africa 2004–2006	Grapes	12	Jarman et al. (2007)	8.3
ETWatch	Water balance	Hai basin, China – 2002–2009	Basin	135	Jia et al. (2012)	14
SatDAET	Lysimeter	Florida, US, 1998	Alkali scrub	3	Jiang et al. (2009)	19
SatDAET	Lysimeter	Florida, US, 1999	Alkali scrub	3	Jiang et al. (2009)	2.1
CMRS1	Water balance	Australia	River basin	NA	King et al. (2011)	0.6
CMRS2	Water balance	Australia	River basin	NA	King et al. (2011)	18
NDTI	Water balance	Australia	River basin	NA	King et al. (2011)	3.9
ETLook	Water balance	Australia	River basin	NA	King et al. (2011)	16
SEBAL	Scintillometer	Gediz basin, Turkey, 1998	Grapes, cotton	4	Kite and Droogers (2000)	1
SEBAL	Surface renewal	Sacramento Valley, US, 2001	Rice	8	Lal et al. (2012)	7.9
TSEB	Measurements	Yellow river, China, 2004	Wetlands	–	Li et al. (2012)	7.5
SEBS	Measurements	Australia, 2009	Irrigated agriculture	16	Ma et al. (2012)	1.8
METRIC/SEBAL	Water balance	India, 2003	Irrigated agriculture	40	Mallick et al. (2007)	5.7
SEBAL	Water balance	Sudd, Sudan, 2000	Wetland	–	Mohamed et al. (2004)	1
SEBAL	Water balance	Sobat, Sudan, 2000	Wetland	–	Mohamed et al. (2004)	1.7
SEBAL	Water balance	California, US, 2002	Almonds	7	Sanden (personal communication, 2005)	5
SEBAL	Bowen ratio	Nebraska, US	Corn	7	Singh et al. (2008)	1.7
METRIC	Eddy covariance	Nebraska, US	River basin	8	Singh et al. (2011)	4.3
SEBAL	Water balance	California, US	Irrigated agriculture	5	Soppe et al. (2006)	1
SEBAL	Lysimeter	Idaho, US, 1989–91	Irrigated agriculture	11	Tasumi et al. (2003)	4.3
SEBAL	Eddy covariance	Petrolina, 2001–2007	Petrolina, grapes	9	Teixeira et al. (2008)	1
SEBAL	Eddy covariance	Brazil	Natural vegetation and irrigated crops	18	Teixeira et al. (2009)	1
SEBAL	Water balance	Imperial Valley, 1997–1998	Several	12	Thoreson et al. (2009)	1
SEBAL	Eddy covariance	Middle Rio Grande, US, 2002–2003	Pecan, alfalfa	7	Wang and Sun (2005)	9
ETWatch	Lysimeter	Hai basin, China, 2002–2005	Wheat-maize rotation	–	Wu et al. (2012)	3
ETWatch	Eddy covariance	Hai basin, China, 2002–2005	River basin	20	Wu et al. (2012)	1.8
ETWatch	Water balance	Hai basin, China, 2002–2005	River basin	–	Wu et al. (2012)	5.6
SEBAL	Water balance	North district, China	Regional scale	26	Yang et al. (2012)	4
WUE [*] based model	Eddy covariance	Jilin province, China 2003	Mixed forest	45	Zhang et al. (2009)	2
WUE based model	Eddy covariance	Jilin province, China 2004	Mixed forest	45	Zhang et al. (2009)	4
WUE based model	Eddy covariance	Jilin province, China 2005	Mixed forest	45	Zhang et al. (2009)	0.4

* Water use efficiency.



Table B1. Selected validation papers that describe experimental data sets covering a season or longer.

Source	Area	Year	RS Data source	Deviation
Almazroui et al. (2011)	Saudi Arabia	1998–2008	TRMM	0
Almazroui et al. (2012)	Saudi Arabia	1998–2008	TRMM	12.05
Asadullah et al. (2010)	Uganda	2003–2007	CMORPH	2
Asadullah et al. (2010)	Uganda	2003–2007	PERSIANN	8
Asadullah et al. (2010)	Uganda	2003–2007	RFE 2.0	19
Asadullah et al. (2010)	Uganda	2003–2007	TRMM 3B42	8
Asadullah et al. (2010)	Uganda	2003–2007	TAMSAT	12
Bitew and Gebremichael (2011)	Gilgel, Ethiopia	2006–2007	CMORPH	29
Bitew and Gebremichael (2011)	Gilgel, Ethiopia	2006–2007	TRMM 3B42RT	29
Bitew and Gebremichael (2011)	Gilgel, Ethiopia	2006–2007	PERSIANN	58
Bitew and Gebremichael (2011)	Gilgel, Ethiopia	2006–2007	TRMM 3B42	64
Cheema and Bastiaanssen (2012)	Indus	2007	TRMM 3B43 V6	6.1
Cheema and Bastiaanssen (2012)	Indus	2007	TRMM 3B43 V6	10.9
Chen et al. (2011)	Dongjing basin, China	2002–2010	TRMM 3B42RT	22.1
Collischonn et al. (2008)	Tapajo 's basin, Brazil	1997–2006	TRMM 3B42	12
Dinku et al. (2007)	Ethiopian Highlands	1998–2004	TRMM 3B43	8
Dinku et al. (2011)	Blue Nile, Ethiopia	1981–2004	CMAP	3
Dinku et al. (2011)	Blue Nile, Ethiopia	1981–2004	GPCP	5
Dinku et al. (2011)	Blue Nile, Ethiopia	2003–2004	CMORPH	1
Dinku et al. (2011)	Blue Nile, Ethiopia	2003–2004	TRMM 3B42	5
Dinku et al. (2011)	Blue Nile, Ethiopia	2003–2004	RFE	48
Duan and Bastiaanssen (2013)	Lake Tana	1999, 2000, 2004	TRMM 3B43 V7	1
Duan and Bastiaanssen (2013)	Caspian sea, Iran	2000–2003	TRMM 3B43 V7	20
Feidas (2009)	Greece	1998–2006	TRMM 3B42	4.2
Feidas (2009)	Greece	1998–2007	TRMM 3B43	7.6
Feidas (2009)	Greece	1998–2008	GPCP-1DD	28.7
Fernandes et al. (2008)	Amazon basin, South America	1980–2002	ERA-40	10
Fernandes et al. (2008)	Amazon basin, South America	1980–2002	GPCP	7
Fu et al. (2011)	Poyang basin, China	2003–2006	GSMaP	54
Getirana et al. (2011)	Negro basin, South America	1998–2002	TMPA	18
Getirana et al. (2011)	Negro basin, South America	1998–2002	NCEP-2	13
Getirana et al. (2011)	Negro basin, South America	1998–2002	ERA-40	18
Jiang et al. (2012)	Mishui Basin, China	2003–2008	CMORPH	41
Jiang et al. (2012)	Mishui Basin, China	2003–2008	3B42RT	43
Jiang et al. (2012)	Mishui Basin, China	2003–2008	3B42V6	4.54
Kizza et al. (2012)	Lake Victoria	2001–2004	TRMM 3B43	5
Kizza et al. (2012)	Lake Victoria	2001–2004	PERSIANN	1

Review of the accuracy of the remote sensing data

P. Karimi and
W. G. M. Bastiaanssen

[Title Page](#)

[Abstract](#) [Introduction](#)

[Conclusions](#) [References](#)

[Tables](#) [Figures](#)

[⏪](#) [⏩](#)

[⏴](#) [⏵](#)

[Back](#) [Close](#)

[Full Screen / Esc](#)

[Printer-friendly Version](#)

[Interactive Discussion](#)



Review of the accuracy of the remote sensing data

P. Karimi and
W. G. M. Bastiaanssen

Table B1. Continued.

Source	Area	Year	RS Data source	Deviation
Milewski et al. (2009)	Egypt		TRMM	15
Moffitt et al. (2011)	Bangladesh	2000–2005	TRMM 3B42V6	11.6
Pierre et al. (2011)	Sahelian belt	2004–2007	RFE 2.0	23
Pierre et al. (2011)	Sahelian belt	2004–2007	TRMM 3B42	6
Pierre et al. (2011)	Sahelian belt	2004–2007	CMORPH	34
Semire et al. (2012)	Malaysia	2001–2010	TRMM 3B43 V6	15
Stisen and Sandholt (2010)	Senegal river basin	2003–2005	CMORPH	34
Stisen and Sanholt (2010)	Senegal river basin	2003–2005	PERSIANN	47
Stisen and Sanholt (2010)	Senegal river basin	2003–2005	TRMM	23
Stisen and Sanholt (2010)	Senegal river basin	2003–2005	CCD	6
Stisen and Sanholt (2010)	Senegal river basin	2003–2005	CPC-FEWs	21
Su et al. (2008)	La Plata Basin	1998–2006	TRMM	6
Villarini et al. (2009)	Oklahoma, USA	1998–2003	TRMM	10
Voisin et al. (2008)	Amazon	1997–1999	ERA-40	26.5
Voisin et al. (2008)	Amazon	1997–1999	GPCP 1DD	24.7
Voisin et al. (2008)	Mississippi, USA	1997–1999	ERA-40	32.3
Voisin et al. (2008)	Mississippi, USA	1997–1999	GPCP 1DD	25.3
Voisin et al. (2008)	Mackenzie, Canada	1997–1999	ERA-40	1.1
Voisin et al. (2008)	Mackenzie, Canada	1997–1999	GPCP 1DD	28.8
Voisin et al. (2008)	Congo, Africa	1997–1999	ERA-40	13.4
Voisin et al. (2008)	Congo, Africa	1997–1999	GPCP 1DD	31
Voisin et al. (2008)	Danube, Europe	1997–1999	ERA-40	29.1
Voisin et al. (2008)	Danube, Europe	1997–1999	GPCP 1DD	17.1
Voisin et al. (2008)	Meckong, SEA	1997–1999	ERA-40	0.4
Voisin et al. (2008)	Meckong, SEA	1997–1999	GPCP 1DD	4.1
Voisin et al. (2008)	Senegal	1997–1999	ERA-40	51.6
Voisin et al. (2008)	Senegal	1997–1999	GPCP 1DD	23.3
Voisin et al. (2008)	Yellow river, China	1997–1999	ERA-40	1.3
Voisin et al. (2008)	Yellow river, China	1997–1999	GPCP 1DD	30.4
Voisin et al. (2008)	Yenisei, Russia	1997–1999	ERA-40	0.7
Voisin et al. (2008)	Yenisei, Russia	1997–1999	GPCP 1DD	26.2
Wilk et al. (2006)	Okavango basin	1991–1996	TRMM	20

[Title Page](#)
[Abstract](#)
[Introduction](#)
[Conclusions](#)
[References](#)
[Tables](#)
[Figures](#)
[⏪](#)
[⏩](#)
[◀](#)
[▶](#)
[Back](#)
[Close](#)
[Full Screen / Esc](#)
[Printer-friendly Version](#)
[Interactive Discussion](#)

Table C1. Selected validation papers that report on confusion matrices.

Source	Area	Image Year	Image source	Overall accuracy (%)
Abd El-Kawy et al. (2011)	Nile Delta, Egypt	2005	Landsat ETM+	96
Aguirre-Gutiérrez et al. (2012)	Sierra Madre, Mexico	2006	Landsat ETM+	87
Bach et al. (2006)	Erda, Germany	1989–1992	CORINE (Landsat TM)	75
Bach et al. (2006)	Erda, Germany	1994	Landsat-5 TM	79
Bach et al. (2006)	Stein., Germany	1989–1992	CORINE (Landsat TM)	69
Bach et al. (2006)	Stein., Germany	1994	Landsat-5 TM	74
Bicheron et al. (2008)	Global	2004–2006	MERIS/Envisat	73
Blanco et al., 2013)	Latin America	2008	Modis-Terra	84
Büttner et al. (2006)	Global	1999–2000	Landsat ETM+/SPOT	87
Cassidy et al. (2013)	Lower Meckong	2005	Landsat TM	85
Cheema and Bastiaanssen (2010)	Inuds basin	2007	SPOT/vegetation	77
Cingolani (2004)	Cordoba, Argentina	1997	Landsat 5 TM	86
Clark et al. (2010)	Dry Chaco, South America	2000–2008	MODIS	80
Colditz et al. (2012)	Mexico	2005	MODIS	83
Estes et al. (2012)	Serengeti National Park	2002–2003	Landsat ETM+	83
Friedl et al. (2010)	Global	2000–2001	Modis 5	75
Gamanya et al. (2007)	Central Zimbabwe	2001	ASTER	92
Gamanya et al., 2007)	Central Zimbabwe	2001	Landsat TM	89
Hubert-Moy et al. (2001)	Baie de Iannion, France	1996–97	Landsat 5TM	89
Kandrika and Roy (2008)	Orissa, India	2004–2005	AWiFS IRS-P6	87
Kavzoglu and Colkesen (2009)	Kocaeli, Turkey	1997	Landsat ETM+	91
Kavzoglu and Colkesen (2009)	Kocaeli, Turkey	1997	Landsat ETM+	90
Kavzoglu and Colkesen (2009)	Kocaeli, Turkey	2002	Aster	88
Kavzoglu and Colkesen (2009)	Kocaeli, Turkey	2002	Aster	93
Kavzoglu and Colkesen (2009)	Kocaeli, Turkey	2002	Aster	91
Kavzoglu and Colkesen, 2009)	Kocaeli, Turkey	1997	Landsat ETM+	87
Kaya et al. (2002)	Kenya	2001	RADARSAT-1	85
Keuchel et al. (2003)	Tenerife, Spain	1988	Landsat 5TM	90
Keuchel et al. (2003)	Tenerife, Spain	1988	Landsat 5TM	88
Keuchel et al. (2003)	Tenerife, Spain	1988	Landsat 5TM	93
Klein et al. (2012)	Central Asia	2009	MODIS	91
Kolios and Stylios (2013)	Greece	2009	Landsat 7 ETM+	97
Liu and Yang (2013)	Jilin, China	2009	Landsat TM	95
Liu et al. (2002)	Rondonia, Brazil	1995/1997	Landsat TM/Spot	80
Mayaux et al. (2006)	Global	1999–2000	SPOT-Vegetation	68
Munthali and Murayama (2011)	Dzalanyama, Malawi	2008	ALOS	79
Munthali and Murayama (2011)	Dzalanyama, Malawi	2000	Landsat ETM+	78
Oldeland et al. (2010)	Rehoboth, Namibia	2005	Hymap	98
Otukei and Blaschke (2010)	Pallisa, Uganda	2001	Landsat 7 ETM+	94

Review of the accuracy of the remote sensing data

P. Karimi and
W. G. M. Bastiaanssen

Title Page

Abstract

Introduction

Conclusions

References

Tables

Figures

⏪

⏩

◀

▶

Back

Close

Full Screen / Esc

Printer-friendly Version

Interactive Discussion

Review of the accuracy of the remote sensing data

P. Karimi and
W. G. M. Bastiaanssen

[Title Page](#)

[Abstract](#)

[Introduction](#)

[Conclusions](#)

[References](#)

[Tables](#)

[Figures](#)

[⏪](#)

[⏩](#)

[⏴](#)

[⏵](#)

[Back](#)

[Close](#)

[Full Screen / Esc](#)

[Printer-friendly Version](#)

[Interactive Discussion](#)

Table C1. Continued.

Source	Area	Image Year	Image source	Overall accuracy (%)
Pan et al. (2010)	Honghe Reserve, China	2006	Landsat-5 TM	88
Peña-Barragán et al. (2011)	Yolo County, California	2006	ASTER	79
Pérez-Hoyos et al. (2012)	Regional/Europe	–	Merged-global maps	87
Petropoulos et al. (2012)	Greece	2009	Hyperion	89
Qi et al. (2012)	Panyu, China	2009	RADARSAT-2 PolSAR	87
Ren et al. (2009)	NW-Yunnan, China	2000	Landsat ETM+	97
Reno et al. (2011)	Amazon, Brazil	2008	Landsat 5	83
Renó et al., (2011)	Amazon, Brazil	1970	Landsat 2	86
Rodríguez-Galiano and Chica-Olmo (2012)	Granada, Spain	2004	Landsat 5TM	86
Rozenstein and Karnieli (2011)	Israel	2009	Landsat 5 TM	81
Setiawan et al. (2006)	Yogyakarta, Indonesia	1994	Landsat TM	80
Shao and Lunetta (2012)	North Carolina and Virginia, USA	2000–2009	MODIS	91
Shimoni et al. (2009)	Glinska Poljana, Croatia	2001	E-SAR	84
Shrestha and Zinck (2001)	Likhu basin, Nepal	1988	Landsat TM	94
Song et al. (2005)	Connecticut, USA	2001	Landsat ETM	85
Stavrakoudis et al. (2011)	Lake Kronia, Greece	2005	IKONOS	93
Stefanov et al. (2001)	Arizona, USA	1998	Landsat TM	85
Sulla-Menashe et al. (2011)	Regional/Northern Eurasia	2001–2005	MODIS	73
Szuster et al. (2011)	Thai island, Thailand	2004	ASTER	95
Szuster et al. (2011)	Thai island, Thailand	2004	ASTER	94
Szuster et al. (2011)	Thai island, Thailand	2004	ASTER	94
Taşdemir et al. (2012)	Bulgaria	2009	Rapideye	94
Thenkabail et al. (2009a)	Global	1997–1999	AVHRR	79
Tovar et al. (2013)	Cajamarca, Peru	2007	Landsat 5 TM	80
Tseng et al. (2008)	Connecticut, USA	1987	Landsat TM	98
Wang et al. (2010)	Hengshan, China	2003	Hyperion	80
Waske and Braun (2009)	Jena, Germany	2005	ENVISAT/ERS-2	83
Weiers et al. (2002)	Schleswig-Holstein, Germany	1992–1997	Landsat TM	85
Weiers et al. (2002)	Denmark	1992–1997	Landsat TM	70
Whiteside et al. (2011)	Florence creek, Australia	2000	ASTER	79
Wickham et al. (2013)	USA	2001	Landsat TM	79
Wickham et al. (2013)	USA	2006	Landsat TM	78
Wickham et al. (2013)	USA	2001	Landsat TM	85
Wickham et al. (2013)	USA	2006	Landsat TM	84
Wu et al. (2010)	Dan-Shuei, China	1995	Landsat 5 TM	88
Zhang et al. (2008)	Northern China plain, China	2003	MODIS_EVI	75
Zhu et al. (2012)	Massachusetts, USA	2007	ALOS	72
Zhu et al. (2012)	Massachusetts, USA	2000–2007	Landsat/ALOS	94
Zhu et al. (2012)	Massachusetts, USA	2000–2002	Landsat	93

Table D1. Glossary.

Term	Description
1DD	One Degree Daily
3B42RT	3B42 real time
ALEXI	Atmosphere–Land Exchange Inverse
ALOS	Advanced Land Observing Satellite
AMSR-E	Advanced Microwave Sounding Radiometer-Earth
AMSU	Advanced Microwave Sounding Unit
ASTER	Advanced Spaceborne Thermal Emission and Reflection Radiometer
AVHRR	Advanced Very High Resolution Radiometer
CBERS	China Brazil Earth Resources Satellite
CMAP	CPC Merged Analysis of Precipitation
CMORPH	CPC Morphing technique
CMRSET	CSIRO MODIS Reflectance-based Scaling ET
CORINE	CO-ordination of INFORMATION on the Environment
CPC	Climate Prediction Center
CSIRO	Commonwealth Science and Industrial Research Organisation
DMSP	Defense Meteorological Satellite Program
EARS	Environmental Analysis and Remote Sensing
EUMETSAT	European Organisation for the Exploitation of Meteorological Satellites
FEWS	Famine Early Warning Systems (FEWS)
GOES	Geostationary Operational Environmental Satellites
GPCC	Global Precipitation Climatology Centre
GPCP	Global Precipitation Climatology Project
GPI	GOES precipitation index
GSFC	Goddard Space Flight Center's (GSFC)
GSMaP	Global Satellite Mapping of Precipitation
HIRS	High-Resolution Infrared Sounder
IR	Infrared
IWMI	International Water Management Institute
METRIC	Mapping EvapoTranspiration at high Resolution with Internalized Calibration
MODIS	Moderate Resolution Imaging Spectrometer
MPE	Multi-Sensor Precipitation Estimate
NASA	National Aeronautics and Space Administration
NDTI	Normalised Difference Temperature Index
NOAA	National Oceanic and Atmospheric Administratio
PERSIANN	Precipitation Estimation From Remotely Sensed Information using Artificial Neural Networks
PR	Precipitation radar
RFE	Rainfall Estimation Algorithm
SatDAET	Satellite daily ET
SEBAL	Surface Energy Balance Algorithm for Land
SEBS	Surface Energy Balance System
SEEAW	System of Environmental-Economic Accounts for Water
SPOT	Satellite Pour l'Observation de la Terre
SSM/I	Special Sensor Microwave/Imager
TAMSAT	Tropical Applications of Meteorology using Satellite data
TCI	TRMM Combined Instrument
TMI	TRMM Microwave Imager
TOVS	TIROS Operational Vertical Sounder
TRMM	Tropical rainfall measuring mission
TSEB	Two source energy balance
VIIRS	Visible Infrared Imager Radiometer Suite
WIRADA	Water Information Research and Development Alliance

HESSD

11, 1–51, 2014

Review of the accuracy of the remote sensing data

P. Karimi and
W. G. M. Bastiaanssen

Title Page

Abstract

Introduction

Conclusions

References

Tables

Figures

⏪

⏩

⏴

⏵

Back

Close

Full Screen / Esc

Printer-friendly Version

Interactive Discussion



HESSD

11, 1–51, 2014

Review of the accuracy of the remote sensing data

P. Karimi and
W. G. M. Bastiaanssen

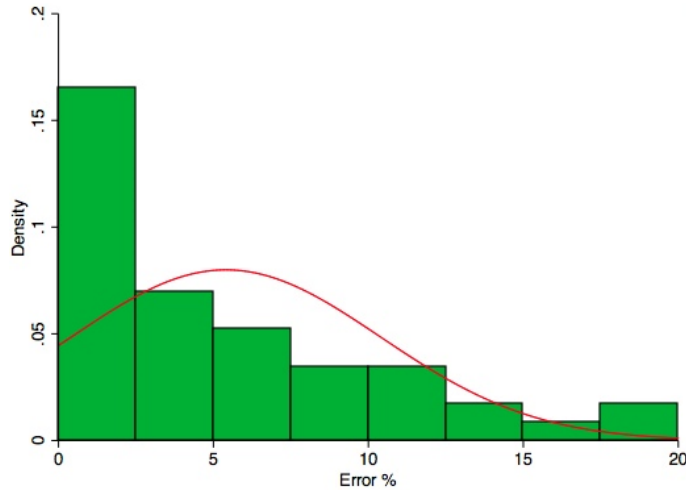


Fig. 1. Probability density function of the reported absolute deviations between ET estimates from remote sensing, and field measurement of ET. A season or longer period was considered.

Title Page

Abstract

Introduction

Conclusions

References

Tables

Figures



Back

Close

Full Screen / Esc

Printer-friendly Version

Interactive Discussion



Review of the accuracy of the remote sensing data

P. Karimi and
W. G. M. Bastiaanssen

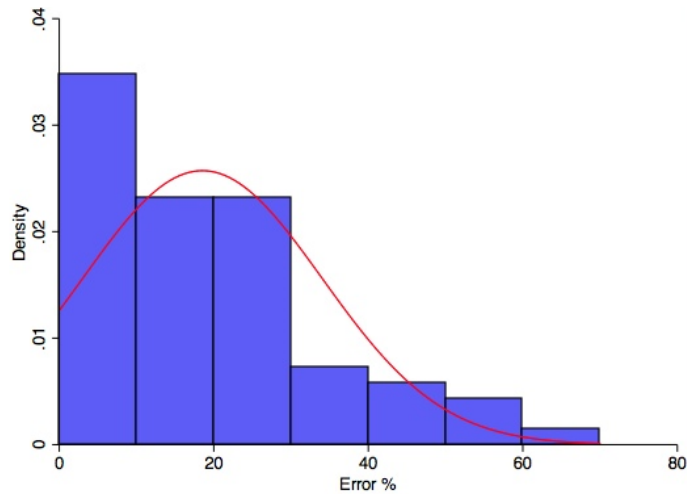


Fig. 2. Probability density function of the reported absolute deviations between rainfall estimates from remote sensing, and field measurement of rainfall. A season or longer period is considered.

[Title Page](#)[Abstract](#)[Introduction](#)[Conclusions](#)[References](#)[Tables](#)[Figures](#)[⏪](#)[⏩](#)[◀](#)[▶](#)[Back](#)[Close](#)[Full Screen / Esc](#)[Printer-friendly Version](#)[Interactive Discussion](#)

Review of the accuracy of the remote sensing data

P. Karimi and
W. G. M. Bastiaanssen

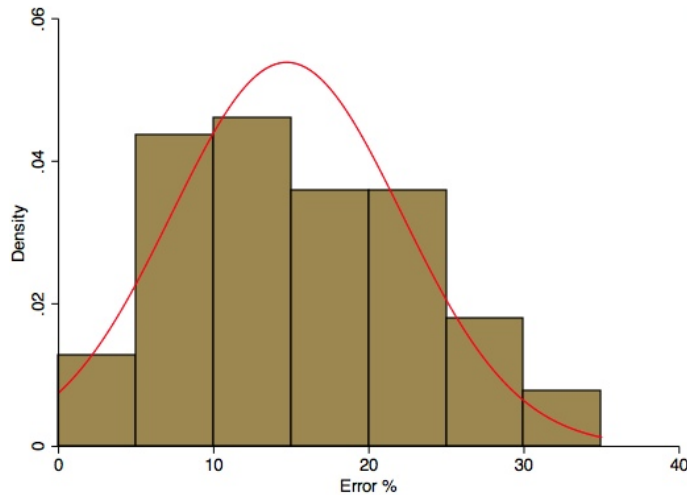


Fig. 3. Probability density function of the reported absolute deviations between land use estimates from remote sensing, and field inventories of land use.

Title Page	
Abstract	Introduction
Conclusions	References
Tables	Figures
⏪	⏩
◀	▶
Back	Close
Full Screen / Esc	
Printer-friendly Version	
Interactive Discussion	

Remarks from the Typesetter

TS1 Please note that this reference will be updated upon the publication.

HESSD

11, 1–51, 2014

Review of the accuracy of the remote sensing data

P. Karimi and
W. G. M. Bastiaanssen

Title Page

Abstract

Introduction

Conclusions

References

Tables

Figures



Back

Close

Full Screen / Esc

Printer-friendly Version

Interactive Discussion

